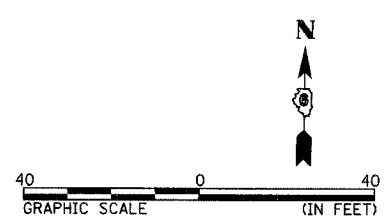
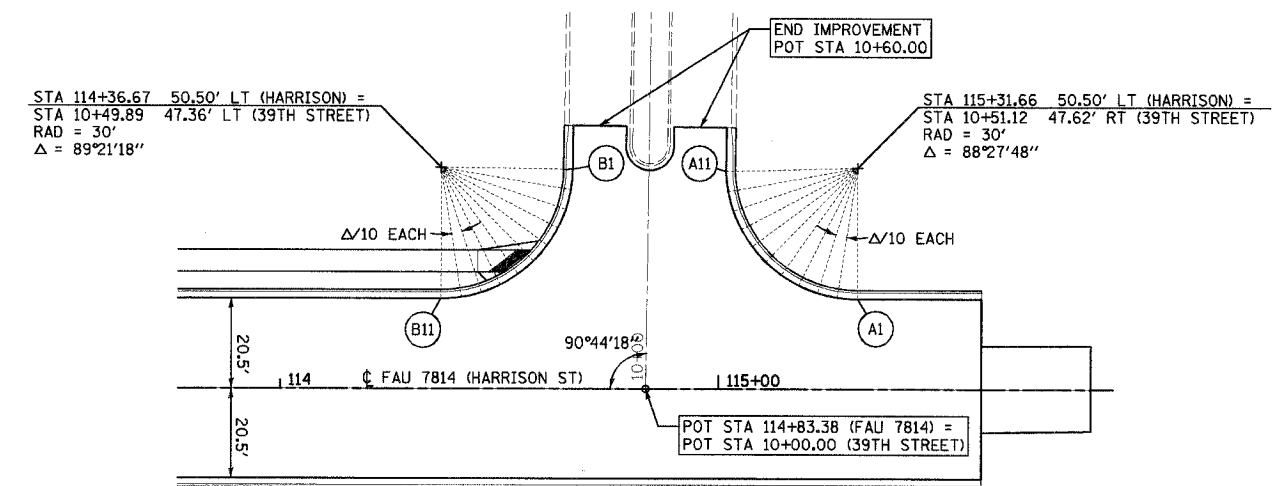


39TH STREET

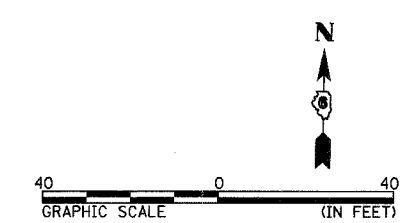
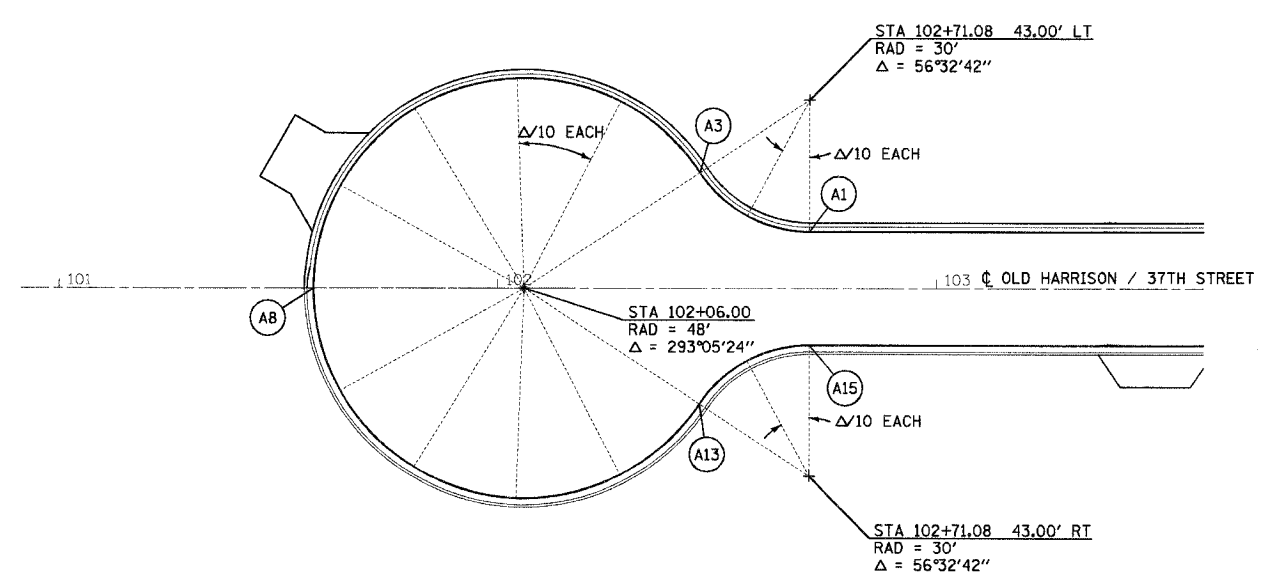
	HARRISON		39TH STREET		ELEVATION
	STATION	OFFSET	STATION	OFFSET	
A1	115+31.66	20.50 LT	10+21.12	48.01 RT	684.41
A2	115+27.05	20.86 LT	10+21.42	43.39 RT	684.35
A3	115+22.54	21.92 LT	10+22.42	38.88 RT	684.27
A4	115+18.26	23.66 LT	10+24.11	34.57 RT	684.12
A5	115+14.29	26.04 LT	10+26.44	30.57 RT	683.92
A6	115+10.74	29.00 LT	10+29.35	26.98 RT	683.70
A7	115+07.68	32.48 LT	10+32.79	23.88 RT	683.47
A8	115+05.19	36.38 LT	10+36.66	21.34 RT	683.40
A9	115+03.34	40.62 LT	10+40.87	19.43 RT	683.45
A10	115+02.15	45.09 LT	10+45.33	18.19 RT	683.53
A11	115+01.67	49.70 LT	10+49.93	17.65 RT	683.61

	HARRISON		39TH STREET		ELEVATION
	STATION	OFFSET	STATION	OFFSET	
B1	114+66.66	50.16 LT	10+49.94	17.36 LT	683.71
B2	114+66.25	45.51 LT	10+45.28	17.72 LT	683.68
B3	114+65.11	40.97 LT	10+40.73	18.80 LT	683.65
B4	114+63.29	36.67 LT	10+36.41	20.57 LT	683.63
B5	114+60.82	32.70 LT	10+32.41	22.99 LT	683.61
B6	114+57.76	29.17 LT	10+28.84	26.00 LT	683.59
B7	114+54.19	26.15 LT	10+25.77	29.53 LT	683.57
B8	114+50.20	23.72 LT	10+23.29	33.49 LT	683.55
B9	114+45.87	21.95 LT	10+21.46	37.79 LT	683.52
B10	114+41.33	20.86 LT	10+20.32	42.32 LT	683.50
B11	114+36.67	20.50 LT	10+19.90	46.98 LT	683.46



EXISTING HARRISON CUL-DE-SAC

	37TH STREET		ELEVATION
	STATION	OFFSET	
A1	102+71.08	13.00 LT	665.31
A2	102+56.87	16.58 LT	665.23
A3	102+46.05	26.46 LT	665.15
A4	102+27.97	42.68 LT	665.02
A5	102+04.26	47.97 LT	664.89
A6	101+81.00	40.98 LT	664.76
A7	101+64.14	23.50 LT	664.63
A8	101+58.00	0	664.50
A9	101+64.14	23.50 RT	664.63
A10	101+81.00	40.98 RT	664.76
A11	102+04.26	47.97 RT	664.89
A12	102+27.97	42.68 RT	665.02
A13	102+46.05	26.46 RT	665.15
A14	102+56.87	16.58 RT	665.23
A15	102+71.08	13.00 RT	665.31



REVISIONS	
NAME	DATE
TITLE BLOCK - SEB	9/26/05
ROW COMM. - SEB	3/6/06

GEOMETRIC DETAILS
 SIDE STREETS
 FAU 7814 (HARRISON STREET)
 SECTION 05-00186-01-PV
 ADAMS COUNTY
 SCALE: 1"=20'
 DATE: 9/12/05
 DRAWN BY: SEB
 CHECKED BY: SRW