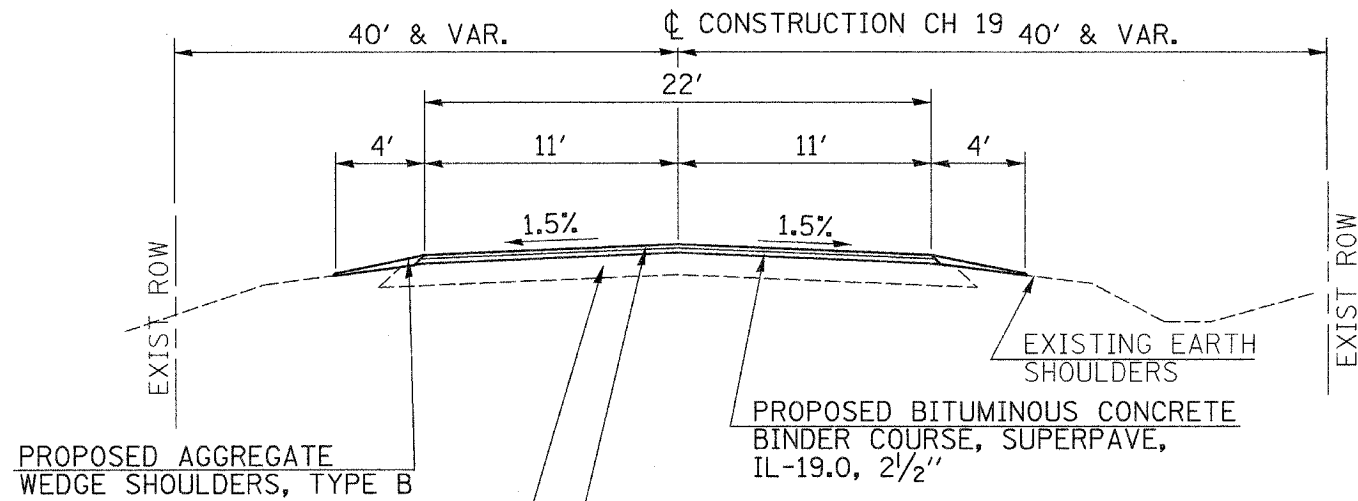


**CONTRACT NO. 93420**



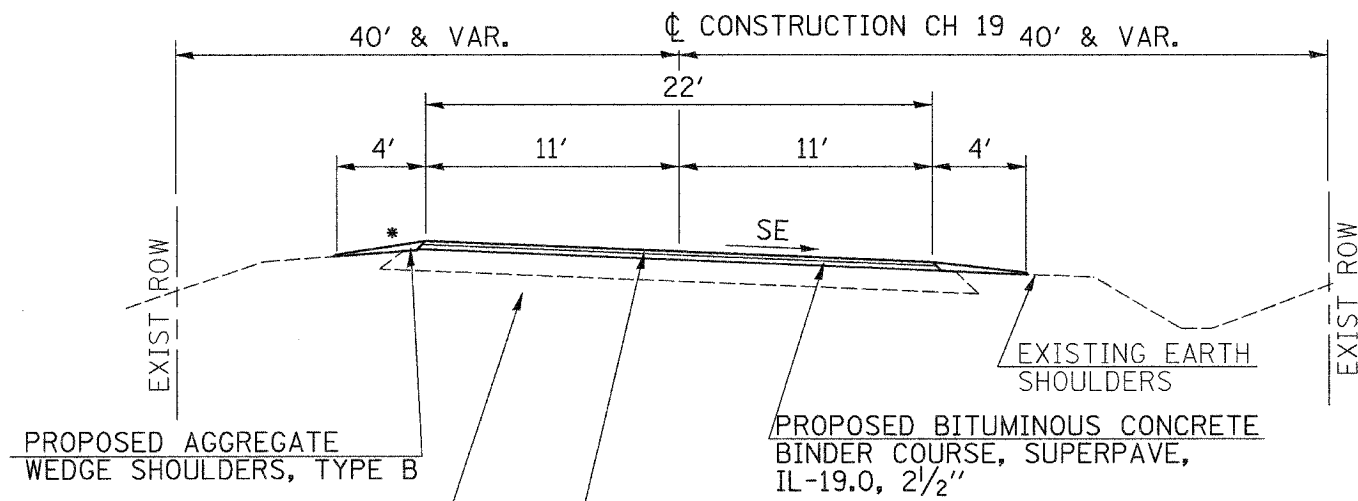
PROPOSED AGGREGATE WEDGE SHOULDERS, TYPE B

EXISTING CRUSHED STONE BASE COURSE, 1 1/4" W/ BIT. SURFACE TREATMENT

PROPOSED BITUMINOUS CONCRETE SURFACE COURSE, SUPERPAVE, MIX "C", N50, 1 1/2" (SEE SCHEDULE AND PLANS)

**PROPOSED TYPICAL SECTION**

STATION TO	STATION	STATION TO	STATION
7+00.00	15+18.20	178+16.15	178+26.53
15+18.20 (BK) = 11+53.50 (AH)		184+59.93	184+63.84
11+53.50	25+07.71	190+98.04	191+02.45
45+96.16	113+28.33	196+19.15 (BK) = 196+21.30 (AH)	
114+29.66	171+82.75	197+38.00	199+79.25



PROPOSED AGGREGATE WEDGE SHOULDERS, TYPE B

EXISTING CRUSHED STONE BASE COURSE, 1 1/4" W/ BIT. SURFACE TREATMENT

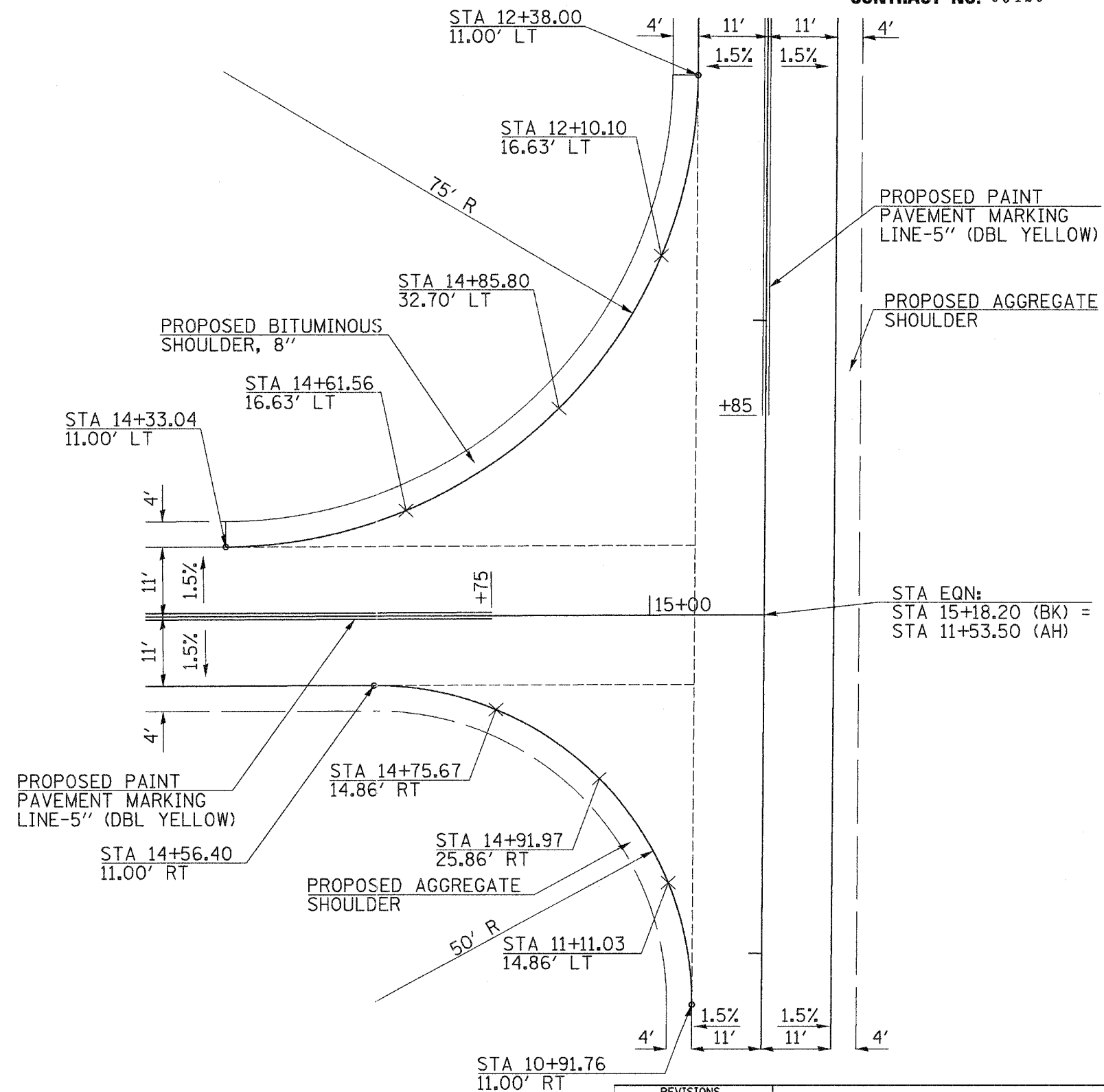
PROPOSED BITUMINOUS CONCRETE SURFACE COURSE, SUPERPAVE, MIX "C", N50, 1 1/2" (SEE SCHEDULE AND PLANS)

**PROPOSED TYPICAL SECTION**

STATION TO	STATION	CURVE DIRECTION
25+07.71	45+96.16	RIGHT
171+82.75	178+16.15	LEFT
178+26.53	184+59.93	RIGHT
184+63.84	190+98.04	RIGHT
191+02.45	197+38.00	LEFT
196+19.15 (BK) = 196+21.30 (AH)		

NOTE: SEE CURVE DATA ON PLAN SHEETS FOR SUPERELEVATION RATES AND TRANSITION LENGTHS.

\*ROLLOVER FACTOR NOT TO EXCEED 12%



PROPOSED PAINT PAVEMENT MARKING LINE-5" (DBL YELLOW)

PROPOSED AGGREGATE SHOULDER

STA EQN:  
STA 15+18.20 (BK) =  
STA 11+53.50 (AH)

REVISIONS	
NAME	DATE

ILLINOIS DEPARTMENT OF TRANSPORTATION  
COUNTY HIGHWAY 19  
PROPOSED TYPICAL SECTIONS/  
INTERSECTION DETAIL

DATE 1/31/06

DRAWN BY JCW  
CHECKED BY JRB