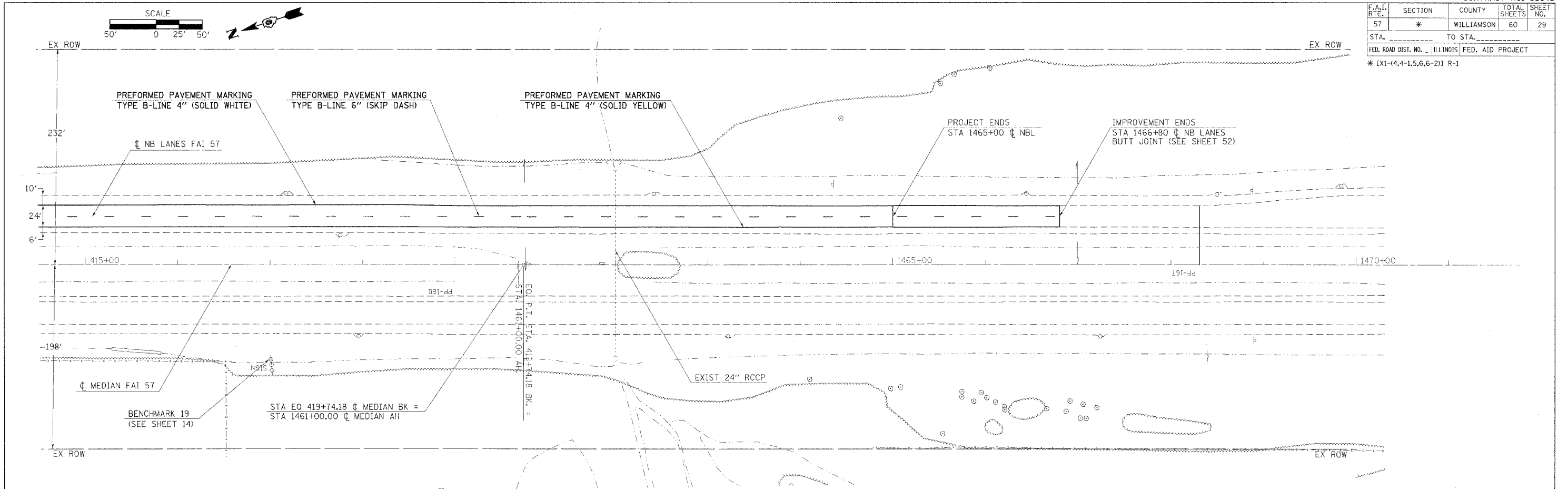
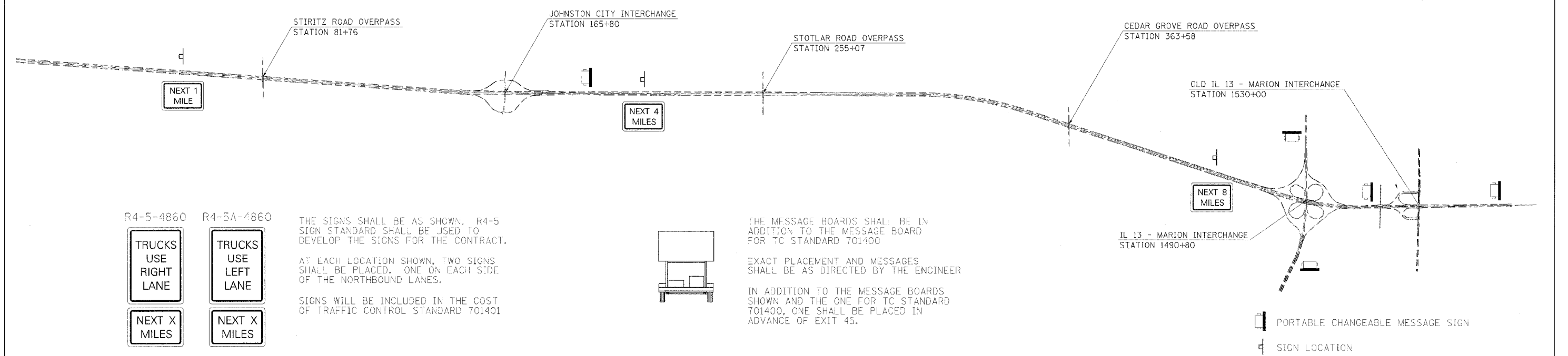


F.A.L. RTE.	SECTION	COUNTY	TOTAL SHEETS	SHEET NO.
57	*	WILLIAMSON	60	29
STA. _____		TO STA. _____		
FED. ROAD DIST. NO. _____		ILLINOIS FED. AID PROJECT		
* [X1-(4,4-1,5,6,6-2)] R-1				



### SUGGESTED SIGN PLACEMENT

DRAWING NOT TO SCALE



R4-5-4860 R4-5A-4860

TRUCKS USE RIGHT LANE

TRUCKS USE LEFT LANE

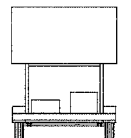
NEXT X MILES

NEXT X MILES

THE SIGNS SHALL BE AS SHOWN. R4-5 SIGN STANDARD SHALL BE USED TO DEVELOP THE SIGNS FOR THE CONTRACT.

AT EACH LOCATION SHOWN, TWO SIGNS SHALL BE PLACED, ONE ON EACH SIDE OF THE NORTHBOUND LANES.

SIGNS WILL BE INCLUDED IN THE COST OF TRAFFIC CONTROL STANDARD 701401



THE MESSAGE BOARDS SHALL BE IN ADDITION TO THE MESSAGE BOARD FOR TC STANDARD 701400

EXACT PLACEMENT AND MESSAGES SHALL BE AS DIRECTED BY THE ENGINEER

IN ADDITION TO THE MESSAGE BOARDS SHOWN AND THE ONE FOR TC STANDARD 701400, ONE SHALL BE PLACED IN ADVANCE OF EXIT 45.

PORTABLE CHANGEABLE MESSAGE SIGN

SIGN LOCATION

PLOT DATE = 3/29/2006  
 PLOT SCALE = 1/8"=1'-0"  
 USER NAME = shoungdgd