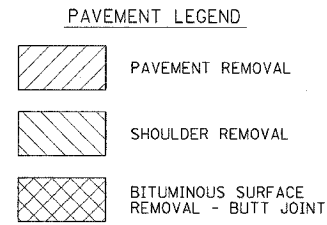
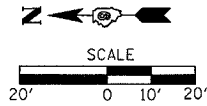
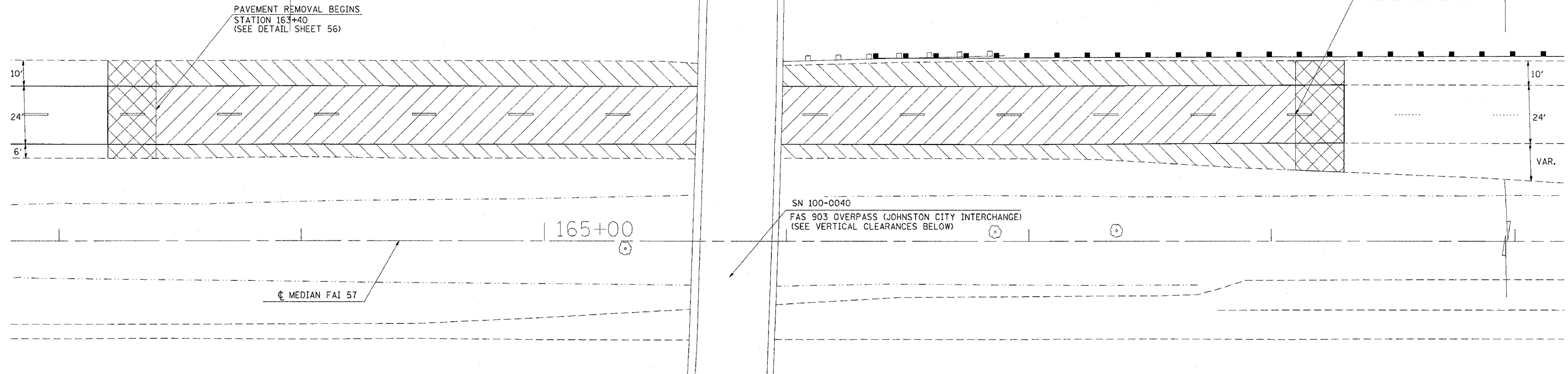


F.A.I. RTE.	SECTION	COUNTY	TOTAL SHEETS	SHEET NO.
57	*	WILLIAMSON	60	32
STA. _____ TO STA. _____		FED. ROAD DIST. NO. _____ ILLINOIS FED. AID PROJECT		
* [X1-(4,4-1,5,6,6-2)] R-1				

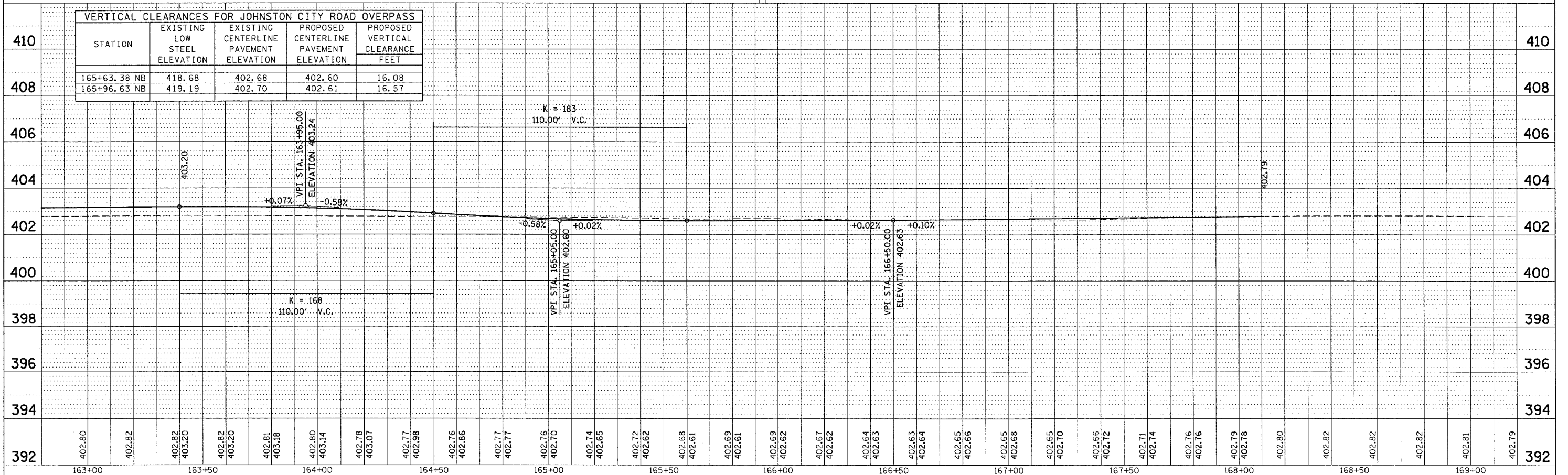


PLAN  
 REVISIONS  
 BY  
 DATE  
 CHECKED  
 DATE  
 NOTE BOOK NO.  
 DRAWING FILE NAME



STATION	EXISTING LOW STEEL ELEVATION	EXISTING CENTERLINE PAVEMENT ELEVATION	PROPOSED CENTERLINE PAVEMENT ELEVATION	PROPOSED VERTICAL CLEARANCE FEET
165+63.38 NB	418.68	402.68	402.60	16.08
165+96.63 NB	419.19	402.70	402.61	16.57

PROFILE  
 REVISIONS  
 BY  
 DATE  
 CHECKED  
 DATE  
 NOTE BOOK NO.  
 DRAWING FILE NAME



PLOT DATE = 4/17/2006  
 PLOT SCALE = 20.0000' / IN.  
 USER NAME = thomasstf