

F.A.P. RTE.	SECTION	COUNTY	TOTAL SHEETS	SHEET NO.
853	(7,8)RS-3	HAMILTON	16	1

STATE OF ILLINOIS
 DEPARTMENT OF TRANSPORTATION
 DIVISION OF HIGHWAYS
**PROPOSED
 HIGHWAY PLANS**

FAP ROUTE 853 (IL 14)
 SECTION (7,8)RS-3
 PROJECT: F-0853(011)
 HAMILTON COUNTY

FOR INDEX OF SHEETS, SEE SHEET NO. 2

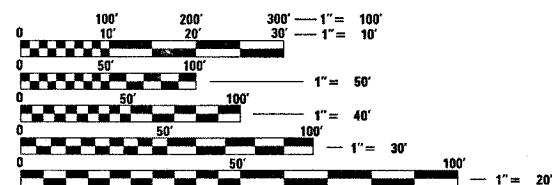
BRIDGE OMISSIONS

STA 333+40.00 TO STA 334+14.00
 STA 399+35.00 TO STA 400+11.00
 STA 700+92.00 TO STA 699+28.00

STATION EQUATIONS

STA 313+68.80 BK = STA 313+70.40 AH
 STA 327+82.40 BK = STA 327+84.30 AH
 STA 361+94.70 BK = STA 361+95.30 AH
 STA 379+62.50 BK = STA 379+63.20 AH
 STA 408+24.80 BK = STA 408+25.20 AH
 STA 578+85.40 BK = STA 748+80.00 AH (DIST. 9 SURVEY)

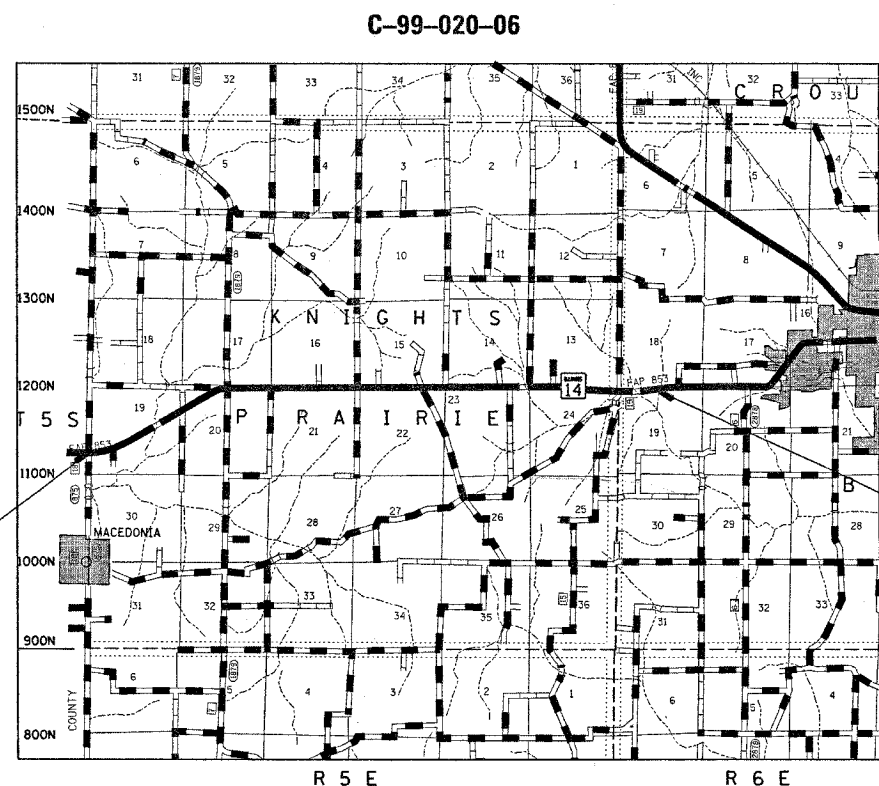
ADT (2003) 1812



FULL SIZE PLANS HAVE BEEN PREPARED USING STANDARD ENGINEERING SCALES. REDUCED SIZED PLANS WILL NOT CONFORM TO STANDARD SCALES. IN MAKING MEASUREMENTS ON REDUCED PLANS, THE ABOVE SCALES MAY BE USED.

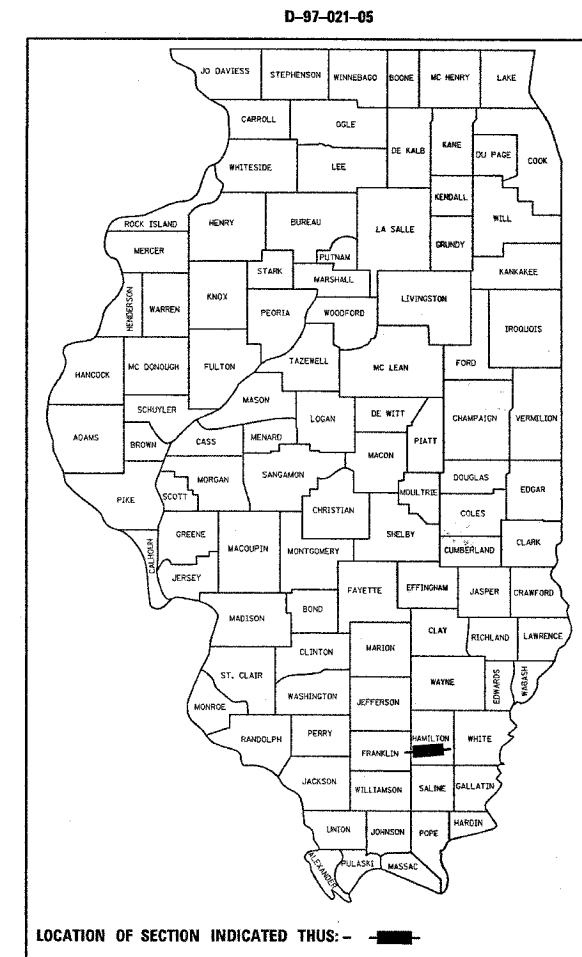
J.U.L.I.E.
 JOINT UTILITY LOCATION INFORMATION FOR EXCAVATION
 1-800-892-0123

FAP 853
 SEC. (7, 8)RS-3
 FRANKLIN COUNTY
 ENDS
 STA. 655+23.00



FAP 853
 SEC. (7, 8)RS-3
 HAMILTON COUNTY
 BEGINS
 STA. 301+50.00

GROSS LENGTH = 37087.2 FEET = 7.02 MILES
 NET LENGTH = 36773.2 FEET = 6.96 MILES



STATE OF ILLINOIS
 DEPARTMENT OF TRANSPORTATION
 DIVISION OF HIGHWAYS

SUBMITTED March 27, 2006
Chris H. Reed
 DEPUTY DIRECTOR OF HIGHWAYS, REGION ENGINEER

May 12, 2006
Mike Hine
 ENGINEER OF DESIGN AND ENVIRONMENT

May 12, 2006
Milton R. Sees P.E.
 DIRECTOR OF HIGHWAYS, CHIEF ENGINEER

**PRINTED BY THE AUTHORITY
 OF THE STATE OF ILLINOIS**

koester@gl
 3/27/2006
 c:\projects\74093d\d02105pa.dgn

PROJECT ENGINEER : MARK DAUGHERTY
 SQUAD LEADER : KRISTI SANDSCHAFER
 DESIGNER: BROCK HANCOCK
 TELEPHONE : 217/342-3951 EX 313