

REVISIONS		
NUMBER	BY	DATE

0 1 2
 THIS BAR IS EQUAL TO 2"
 AT FULL SCALE (34X22).

**AURORA MUNICIPAL AIRPORT
 AURORA, ILLINOIS
 CONSTRUCT RUNWAY 33 ILS;
 RELOCATE RUNWAY 9 LOCALIZER**

**RUNWAY 33 MALSR STORMWATER
 POLLUTION PREVENTION PLAN - SHEET 2**

© Copyright CMT, Inc.
CMT
 CRAWFORD, MURPHY & TILLY, INC.
 CONSULTING ENGINEERS
 License No. 184-000518




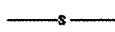
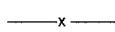
DESIGN BY: CAL
 DRAWN BY: JRO
 CHECKED BY: CAL
 APPROVED BY:
 DATE: 05/12/06
 JOB No: 04285-04

ILLINOIS PROJECT: ARR-3468
 A.I.P. PROJECT: 3-17-0003-B31
FINAL SUBMITTAL
 SHEET 11 OF 67 SHEETS

NOTES

1. ALL LANDSCAPING SHOWN ON THIS SHEET MAY BE COMPLETED IN PHASES 1 AND 2.

LEGEND

-  NEW SEEDING (901) AND MULCHING (908)
-  NEW GRADING/LANDSCAPING LIMITS
-  NEW CULVERT AND END SECTION
-  NEW SILT FENCE (156)
-  EXISTING AIRPORT PERIMETER FENCE

