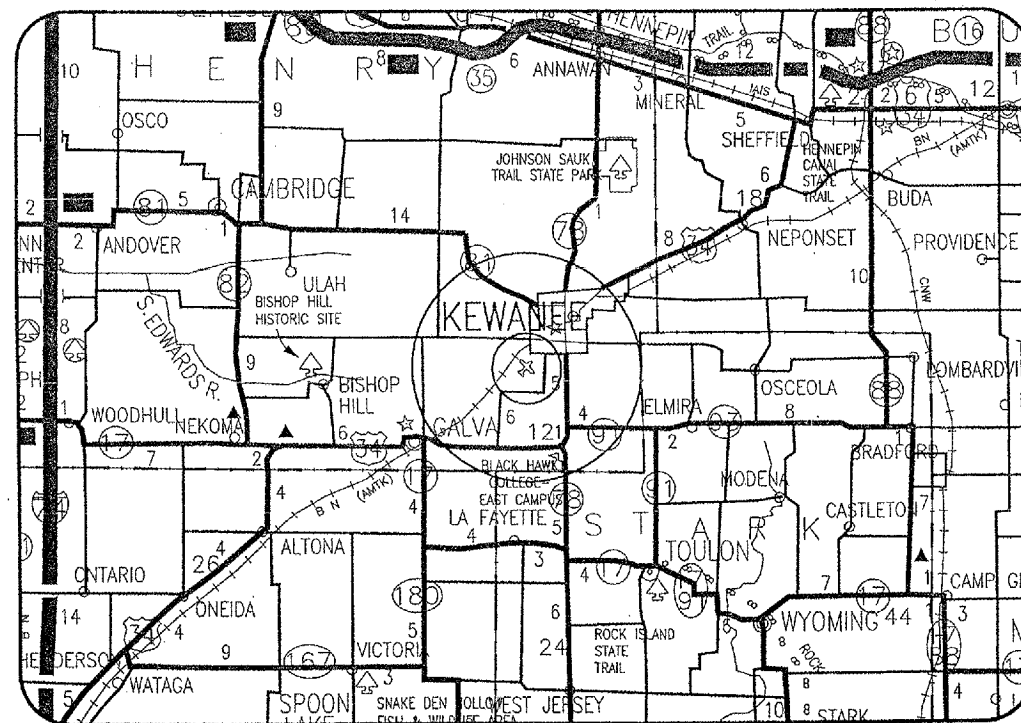


CONSTRUCTION PLANS FOR KEWANEE MUNICIPAL AIRPORT KEWANEE, HENRY COUNTY, ILLINOIS CONSTRUCT VAULT

SCOPE OF WORK

THIS PROJECT CONSISTS OF THE CONSTRUCTION OF A NEW AIRPORT ELECTRICAL VAULT WITH NEW ELECTRICAL & MECHANICAL EQUIPMENT. PROJECT INCLUDES NEW ELECTRIC SERVICE, THE REMOVAL OF THE EXISTING ELECTRICAL VAULT AND ELECTRICAL EQUIPMENT, & INTERFACING/REPLACING CABLE TO AIRFIELD LIGHTING SYSTEMS. PROJECT ALSO INCLUDES REPLACING THE EXISTING L-807 WIND CONE WITH A NEW WIND CONE, AND UPGRADES TO THE EXISTING AIRPORT ROTATING BEACON AND PLASI UNITS.



LOCATION

ILL. PROJ. EZI-3586
A.I.P. PROJ. 3-17-0058-B12

LATITUDE: 41° 12' 19"
LONGITUDE: 89° 57' 50"
ELEVATION: 858.0' M.S.L.
DATE: APRIL 28, 2006




PLANS PREPARED BY:
HANSON
Hanson Professional Services Inc.
ELECTRICAL ENGINEER
Submitted by: *Kevin N. Lightfoot* ENG'N
Date Submitted: *4/27/2006*
Lic. Exp. Date: *11/30/2007*

KEWANEE AIRPORT AUTHORITY
Approved: *Richard Jersberg* CHAIRMAN
Date: *4/19/06*
Approved: *Jody M. Wetmore* SECRETARY
Date: *4/19/06* PRO TEM

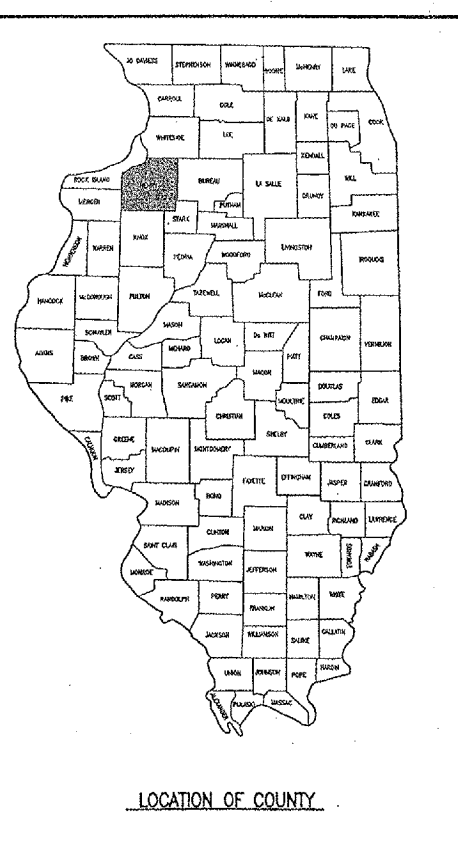
REVISION	DATE	BY

KEWANEE MUNICIPAL AIRPORT
KEWANEE, HENRY COUNTY, ILLINOIS
A.I.P. PROJ.: 3-17-0058-B12
ILL. PROJ.: EZI-3586

FILE PROJECT NO.	DATE	SCALE	LAYOUT	DRAWN	REVIEWED
810-06V.LTD	04/28/06	NTS	KHL	AW	C.A.H.
R-001COL.DWG					



CONSTRUCT VAULT
COVER SHEET



LOCATION OF COUNTY