



URBAN

URBAN

SUMMARY OF QUANTITIES			CONSTRUCTION TYPE CODE				
CODE NO	ITEM	UNIT	TOTAL QUANTITIES	0005 80% FED 20% STATE			
44000600	SIDEWALK REMOVAL	SO FT	3,513	3,513			
44002209	HOT-MIX ASPHALT REMOVAL OVER PATCHES, 2 1/4"	SO YD	2767	2767			
44201765	CLASS D PATCHES, TYPE II, 10 INCH	SO YD	875	875			
44201769	CLASS D PATCHES, TYPE III, 10 INCH	SO YD	52	52			
44201771	CLASS D PATCHES, TYPE IV, 10 INCH	SO YD	1840	1840			
48102100	AGGREGATE WEDGE SHOULDER, TYPE B	TON	247	247			
60250200	CATCH BASINS TO BE ADJUSTED	EACH	2	2			
60252800	CATCH BASINS TO BE RECONSTRUCTED	EACH	5	5			
60255500	MANHOLES TO BE ADJUSTED	EACH	2	2			
60266600	VALVE BOXES TO BE ADJUSTED	EACH	3	3			
60300305	FRAMES AND LIDS TO BE ADJUSTED	EACH	5	5			
60404950	FRAMES AND GRATES, TYPE 24	EACH	2	2			
* 66900200	NON-SPECIAL WASTE DISPOSAL	CU YD	142	142			
* 66900450	SPECIAL WASTE PLANS AND REPORTS	LSUM	1	1			
* 66900530	SOIL DISPOSAL ANALYSIS	EACH	3	3			
67000400	ENGINEER'S FIELD OFFICE, TYPE A	CAL MO	6	6			

SUMMARY OF QUANTITIES			CONSTRUCTION TYPE CODE				
CODE NO	ITEM	UNIT	TOTAL QUANTITIES	0005 80% FED 20% STATE			
67100100	MOBILIZATION	L SUM	1	1			
70102620	TRAFFIC CONTROL AND PROTECTION, STANDARD 701501	L SUM	1	1			
70102635	TRAFFIC CONTROL AND PROTECTION, STANDARD 701701	L SUM	1	1			
70102640	TRAFFIC CONTROL AND PROTECTION, STANDARD 701801	LSUM	1	1			
70300100	SHORT TERM PAVEMENT MARKING	FOOT	3179	3179			
70300150	SHORT TERM PAVEMENT MARKING REMOVAL	SO FT	1060	1060			
70300210	TEMPORARY PAVEMENT MARKING LETTERS AND SYMBOLS	SO FT	159	159			
70300220	TEMPORARY PAVEMENT MARKING - LINE 4"	FOOT	10418	10418			
70300240	TEMPORARY PAVEMENT MARKING - LINE 6"	FOOT	171	171			
70300260	TEMPORARY PAVEMENT MARKING - LINE 12"	FOOT	180	180			
70300280	TEMPORARY PAVEMENT MARKING - LINE 24"	FOOT	192	192			
70300520	PAVEMENT MARKING TAPE, TYPE III 4"	FOOT	1590	1590			
* 78000100	THERMOPLASTIC PAVEMENT MARKING - LETTERS AND SYMBOLS	SO FT	159	159			

3 3 

\* = SPECIALTY ITEMS  
 = NON-PARTICIPATING WORK (100% STATE)


FILE NAME =	USER NAME = MATHPW	DESIGNED -	REVISED -
Or Home\District\Projects\2021\CA001\Design\Drawings		REVISED -	REVISED -
PLOT SCALE = 1000000' / 1"	CHECKED -	REVISED -	REVISED -
PLOT DATE = 3/31/2017	DATE -	REVISED -	REVISED -

STATE OF ILLINOIS  
 DEPARTMENT OF TRANSPORTATION

186TH STREET - IL 83 (TORRENCE AVE) TO WENTWORTH AVE  
 SUMMARY OF QUANTITIES

F.A.U. RATE	SECTION	COUNTY	TOTAL SHEETS	SHEET NO.
1623	2021-RS-4	COOK	29	4
FED. ROAD DIST. NO. 1 ILLINOIS FED. AID PROJECT			CONTRACT NO. 60M45	

SCALE: SHEET NO. OF SHEETS STA. TO STA.

 REV 6-7-17

REV