

STATE OF ILLINOIS
DEPARTMENT OF TRANSPORTATION

F.A.I. RTE.	SECTION	COUNTY	TOTAL SHEETS	SHEET NO.
39	2017-3 WEED SPRAY	LASALLE	11	1
		ILLINOIS	CONTRACT NO. 66H23	

INDEX OF SHEETS

1	COVER SHEET
2	GENERAL NOTES
3	SUMMARY OF QUANTITIES
4-11	SPRAY LOCATION MAPS

LIST OF ILLINOIS DOT HIGHWAY STANDARDS

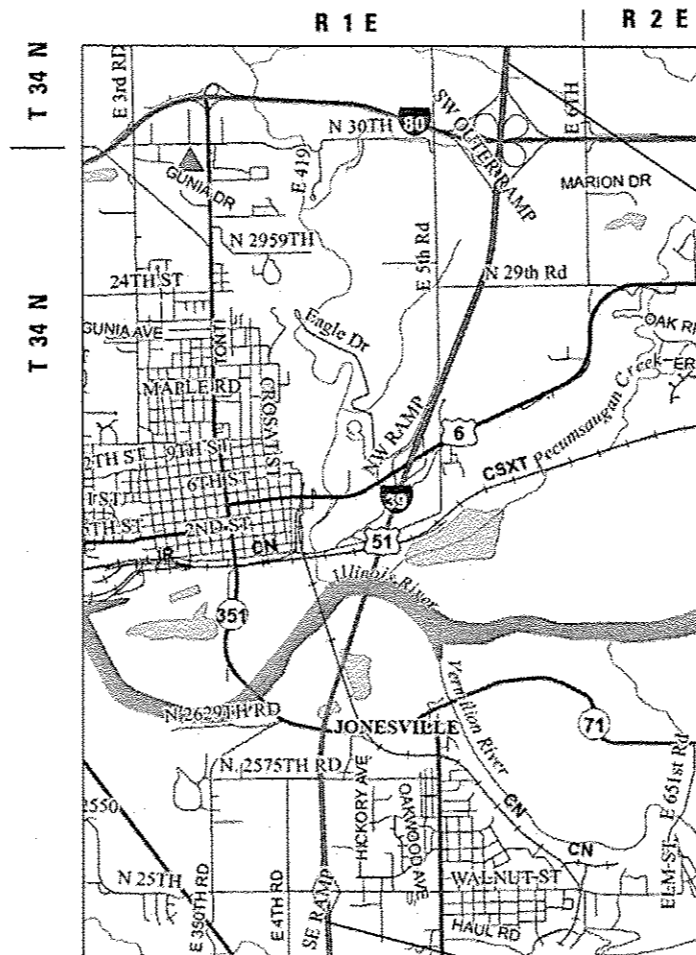
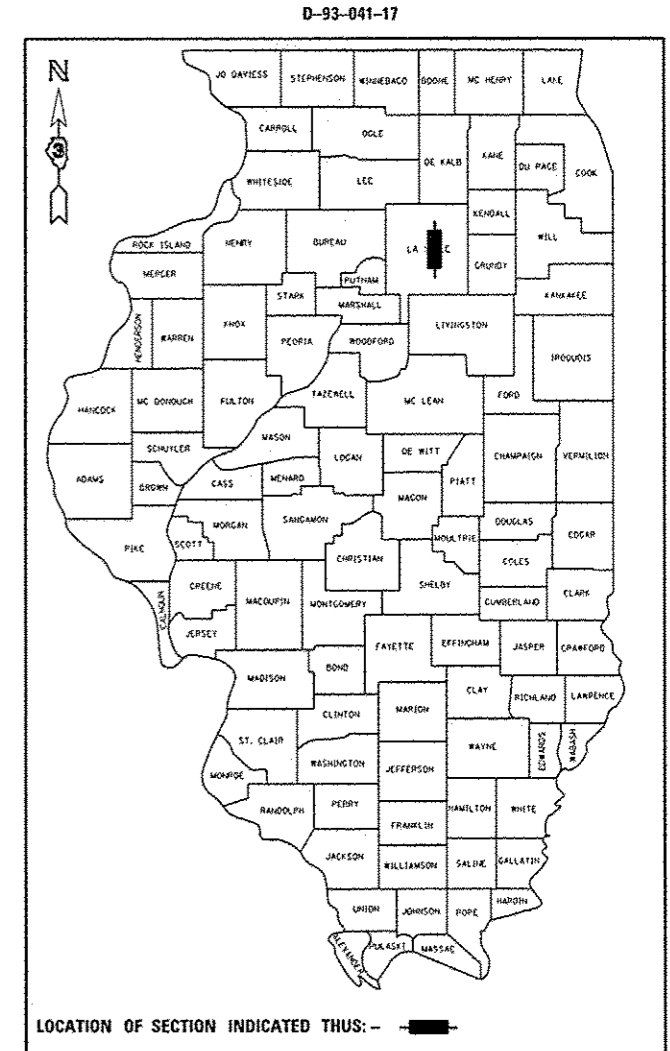
000001-06	STANDARD SYMBOLS, ABBREVIATIONS AND PATTERNS
701101-05	OFF-ROAD OPERATIONS, MULTILANE, 15' (4.5 m) TO 24" (600 mm) FROM PAVEMENT EDGE
701106-02	OFF-ROAD OPERATIONS, MULTILANE, MORE THAN 15' (4.5 m) AWAY
701426-09	LANE CLOSURE, MULTILANE INTERMITTENT OR MOVING OPERATION, FOR SPEEDS ≥ 45 MPH
701456-04	PARTIAL EXIT RAMP CLOSURE FREEWAY/EXPRESSWAY
701901-06	TRAFFIC CONTROL DEVICES

PROPOSED HIGHWAY PLANS

FAI 39 (I-39)
SECTION 2017-3 WEED SPRAY

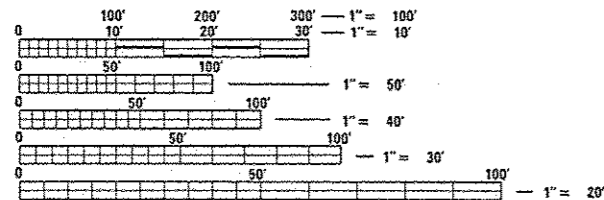
WEED SPRAY
LASALLE

C-93-056-17



PROJECT BEGINS
MAINTENANCE CROSSOVER NORTH OF I-80 INTERCHANGE

FUNCTIONAL CLASSIFICATION - INTERSTATE
2015 ADT = 19,100
P.V. = 62.3%
S.U. = 6.3%
M.U. = 31.4%



FULL SIZE PLANS HAVE BEEN PREPARED USING STANDARD ENGINEERING SCALES. REDUCED SIZED PLANS WILL NOT CONFORM TO STANDARD SCALES. IN MAKING MEASUREMENTS ON REDUCED PLANS, THE ABOVE SCALES MAY BE USED.

J.U.L.I.E.
JOINT UTILITY LOCATION INFORMATION FOR EXCAVATION
1-800-892-0123
OR 811

PROJECT ENGINEER: DAVE ALEXANDER, PE
UNIT CHIEF: DARCY CARPENTER
DISTRICT 3 NO. (815) 434-6131
CONTRACT NO. 66H23

RECEIVED

APR 03 2017

BUREAU OF
DESIGN & ENVIRONMENT

PROJECT BEGINS
SOUTH RAMPS AT OGLESBY INTERCHANGE

STATE OF ILLINOIS
DEPARTMENT OF TRANSPORTATION

SUBMITTED March 30 2017
[Signature]
REGIONAL ENGINEER

May 12 2017
Maureen M. Addis PE
ENGINEER OF DESIGN AND ENVIRONMENT

May 12 2017
[Signature]
DIRECTOR OF PROGRAM DEVELOPMENT

**PRINTED BY THE AUTHORITY
OF THE STATE OF ILLINOIS**

REV

GENERAL NOTES

ANY REFERENCE TO A STANDARD IN THESE PLANS SHALL BE INTERPRETED TO MEAN THE EDITION AS INDICATED BY THE SUBNUMBER SHOWN IN THE LIST OF STANDARDS OR THE COPY INCLUDED IN THESE PLANS.

THE FOLLOWING RATES OF APPLICATION HAVE BEEN USED IN CALCULATING PLAN QUANTITIES:

HERBICIDE / INGREDIENTS		APPLICATION RATE	PAY ITEM
MILESTONE	6	OUNCES / ACRE	WEED CONTROL, BROADLEAF IN TURF
RODEO	6	PINTS / ACRE (OR 96 OUNCES / ACRE)	WEED CONTROL, AQUATIC
ARSENAL	4	PINTS / ACRE (OR 64 OUNCES / ACRE)	WEED CONTROL, AQUATIC
IMPROVED SURFACTANT	1	QUART / 100 GALLONS OF WATER	N/A
WATER	30	GALLONS MINIMUM / ACRE	N/A

COMMITMENTS: NONE

STATE OF ILLINOIS
DEPARTMENT OF TRANSPORTATION
DISTRICT THREE
AS BUILT INFORMATION

SUPERVISING CONSTRUCTION FIELD ENGINEER

RESIDENT ENGINEER / TECHNICIAN

START & END DATES
OF CONSTRUCTION: _____

INSPECTORS: _____

STATE OF ILLINOIS
DEPARTMENT OF TRANSPORTATION
DISTRICT THREE

PREPARED BY: Don Benik
DISTRICT STUDIES & PLANS ENGINEER

DATE: 3-30-17

EXAMINED BY: Michael A. Short
DISTRICT CONSTRUCTION ENGINEER

Tom Ahn
DISTRICT MATERIALS ENGINEER

Tom Ahn
DISTRICT OPERATIONS ENGINEER

DESIGN & DRAWING
BUREAU OF

STATE OF ILLINOIS
DEPARTMENT OF TRANSPORTATION

GENERAL NOTES

FILE NAME *	USER NAME * Gedy@IA	DESIGNED -	REVISED -	STATE OF ILLINOIS DEPARTMENT OF TRANSPORTATION	GENERAL NOTES	F.A.I. RTE.	SECTION	COUNTY	TOTAL SHEETS	SHEET NO.	
o:\p\work\p\idat\gedjara\0509580\036	123-shr-cover.dgn	DRAWN -	REVISED -			39	2017-3 WEED SPRAY	LASALLE	11	2	
#MODEL NAME #	PLOT SCALE * 1/8"=1'-0"	CHECKED -	REVISED -			CONTRACT NO. 66H23					
	PLOT DATE * 3/30/2017	DATE -	REVISED -			ILLINOIS FED. AID PROJECT					

SCALE: _____ SHEET _____ OF _____ SHEETS STA. _____ TO STA. _____

7/15/17

CONSTR. CODE
100% STATE

CODE NO.	ITEM	UNIT	TOTAL QUANTITY	CONSTR. CODE	
				ROADWAY	RURAL
				0031 ✓	✓
67100100	MOBILIZATION	LSUM	1		1
70100825	TRAFFIC CONTROL AND PROTECTION, STANDARD 701456	LSUM	1		1
K0029614	WEED CONTROL, AQUATIC	GALLON	35.4		35.4
K0029618	WEED CONTROL, BROADLEAF IN TURF	GALLON	13.5		13.5

REV



HAND SPRAY ONLY



NO SPRAY

FILE NAME =	USER NAME = GedyRA	DESIGNED - _____	REVISED - _____
pw:\IL\084EBIDINTEG.illinois.gov\PWIDOT\Documents\DOT Offices\District 3\Projects\0366H23\0366H23-shr-details.dgn	DRAWN	DATE	DATE
Default	PLOT SCALE = 40.0000' / in.	CHECKED - _____	REVISED - _____
	PLOT DATE = 3/30/2017	DATE - _____	REVISED - _____

STATE OF ILLINOIS
DEPARTMENT OF TRANSPORTATION

SPRAY LOCATION MAPS

SCALE: _____ SHEET ____ OF ____ SHEETS STA. _____ TO STA. _____

F.A.I. RTE.	SECTION	COUNTY	TOTAL SHEETS	SHEET NO.
39	2017-3 WEED SPRAY	LASALLE	11	4
			CONTRACT NO. 66H23	
ILLINOIS FED. AID PROJECT				



HAND SPRAY ONLY



NO SPRAY

FILE NAME =	USER NAME = GedyRA	DESIGNED - _____	REVISED - _____
pw\11084EBIDINTEG.illinois.gov\PWIDOT\Documents\IDOT Offices\District 3\Projects\0366H23\Drawings\0366H23-shr-details.dgn		CHECKED - _____	REVISED - _____
Default	PLOT SCALE = 40.0000' / in.	DATE - _____	REVISED - _____
	PLOT DATE = 3/30/2017		

**STATE OF ILLINOIS
DEPARTMENT OF TRANSPORTATION**

SPRAY LOCATION MAPS

SCALE: _____ SHEET ____ OF ____ SHEETS STA. _____ TO STA. _____

F.A.I. RTE.	SECTION	COUNTY	TOTAL SHEETS	SHEET NO.
39	2017-3 WEED SPRAY	LASALLE	11	5
			CONTRACT NO. 66H23	
ILLINOIS FED. AID PROJECT				



HAND SPRAY ONLY



NO SPRAY

FILE NAME =	USER NAME = GedyeRA	DESIGNED - _____	REVISED - _____
pw:\IL084EBIDINTEG.illinois.gov\PWIDOT\Documents\DOT Offices\District 3\Projects\0366H23\Drawings\B366H23-sht-details.dgn		CHECKED - _____	REVISED - _____
Default	PLOT SCALE = 40.0000' / in.	DATE - _____	REVISED - _____
	PLOT DATE = 3/30/2017		

STATE OF ILLINOIS
DEPARTMENT OF TRANSPORTATION

SPRAY LOCATION MAPS

SCALE: _____ SHEET ____ OF ____ SHEETS STA. _____ TO STA. _____

F.A.I. RTE.	SECTION	COUNTY	TOTAL SHEETS	SHEET NO.
39	2017-3 WEED SPRAY	LASALLE	11	6
ILLINOIS FED. AID PROJECT			CONTRACT NO. 66H23	



HAND SPRAY ONLY



NO SPRAY


FILE NAME =	USER NAME = GedyRA	DESIGNED - _____	REVISED - _____
pw\IL\084EBIDINTEG\illinois.gov\PWIDOT\Documents\IDOT Offices\District 3\Projects\0366H23\0366H23-shr-details.dgn	DRAWN	CHECKED - _____	REVISED - _____
Default	PLOT SCALE = 40.0000' / in.	DATE - _____	REVISED - _____
	PLOT DATE = 3/30/2017		

**STATE OF ILLINOIS
DEPARTMENT OF TRANSPORTATION**

SPRAY LOCATION MAPS

SCALE: _____ SHEET ____ OF ____ SHEETS STA. _____ TO STA. _____

F.A.I. RTE.	SECTION	COUNTY	TOTAL SHEETS	SHEET NO.
39	2017-3 WEED SPRAY	LASALLE	11	7
CONTRACT NO. 66H23				
ILLINOIS FED. AID PROJECT				



HAND SPRAY ONLY



NO SPRAY

FILE NAME =	USER NAME = GedyRA	DESIGNED - _____	REVISED - _____
pw\1\084EBIDINTEG\illinois.gov\PIWIDOT\Documents\DOT Offices\District 3\Projects\0366\B366H23-sht-details.dgn	DRAWN	CHECKED - _____	REVISED - _____
Default	PLOT SCALE = 40.0000' / in.	DATE - _____	REVISED - _____
	PLOT DATE = 3/30/2017		

STATE OF ILLINOIS
DEPARTMENT OF TRANSPORTATION

SPRAY LOCATION MAPS

SCALE: _____ SHEET ____ OF ____ SHEETS STA. _____ TO STA. _____

F.A.I. RTE.	SECTION	COUNTY	TOTAL SHEETS	SHEET NO.
39	2017-3 WEED SPRAY	LASALLE	11	8
			CONTRACT NO. 66H23	
ILLINOIS FED. AID PROJECT				



HAND SPRAY ONLY



NO SPRAY

FILE NAME =	USER NAME = GedyRA	DESIGNED - _____	REVISED - _____
pw:\IL\084EBIDINTEG.illinois.gov\PWIDOT\Documents\IDOT Offices\District 3\Projects\0366H23\Drawings\0366H23-shr-details.dgn		DRAWN - _____	REVISED - _____
Default	PLOT SCALE = 40.0000' / in.	CHECKED - _____	REVISED - _____
	PLOT DATE = 3/30/2017	DATE - _____	REVISED - _____

STATE OF ILLINOIS
DEPARTMENT OF TRANSPORTATION

SPRAY LOCATION MAPS

SCALE: _____ SHEET ____ OF ____ SHEETS STA. _____ TO STA. _____

F.A.I. RTE.	SECTION	COUNTY	TOTAL SHEETS	SHEET NO.
39	2017-3 WEED SPRAY	LASALLE	11	9
CONTRACT NO. 66H23				
ILLINOIS FED. AID PROJECT				



HAND SPRAY ONLY



NO SPRAY

FILE NAME =	USER NAME = GedyERA	DESIGNED - _____	REVISED - _____
p:\11\084EBIDINTEG\Illinois.gov\PWIDOT\Documents\DOT Offices\District 3\Projects\0366\B366H23-sht-details.dgn	DRAWN	CHECKED - _____	REVISED - _____
Default	PLOT SCALE = 40.0000' / in.	DATE - _____	REVISED - _____
	PLOT DATE = 3/30/2017		

STATE OF ILLINOIS
DEPARTMENT OF TRANSPORTATION

SPRAY LOCATION MAPS

SCALE: _____ SHEET ____ OF ____ SHEETS STA. _____ TO STA. _____

F.A.I. RTE.	SECTION	COUNTY	TOTAL SHEETS	SHEET NO.
39	2017-3 WEED SPRAY	LASALLE	11	10
CONTRACT NO. 66H23				
ILLINOIS FED. AID PROJECT				



HAND SPRAY ONLY



NO SPRAY

FILE NAME =	USER NAME = GedyRA	DESIGNED - _____	REVISED - _____
pw\11084EBIDINTEG.illinois.gov\PWIDOT\Documents\DOT Offices\District 3\Projects\0366H23\Drawings\0366H23-sht-details.dgn		CHECKED - _____	REVISED - _____
Default	PLOT SCALE = 40.0000' / in.	DATE - _____	REVISED - _____
	PLOT DATE = 3/30/2017		

STATE OF ILLINOIS
DEPARTMENT OF TRANSPORTATION

SPRAY LOCATION MAPS

SCALE: _____ SHEET ____ OF ____ SHEETS STA. _____ TO STA. _____

F.A.I. RTE.	SECTION	COUNTY	TOTAL SHEETS	SHEET NO.
39	2017-3 WEED SPRAY	LASALLE	11	11
CONTRACT NO. 66H23				
ILLINOIS FED. AID PROJECT				