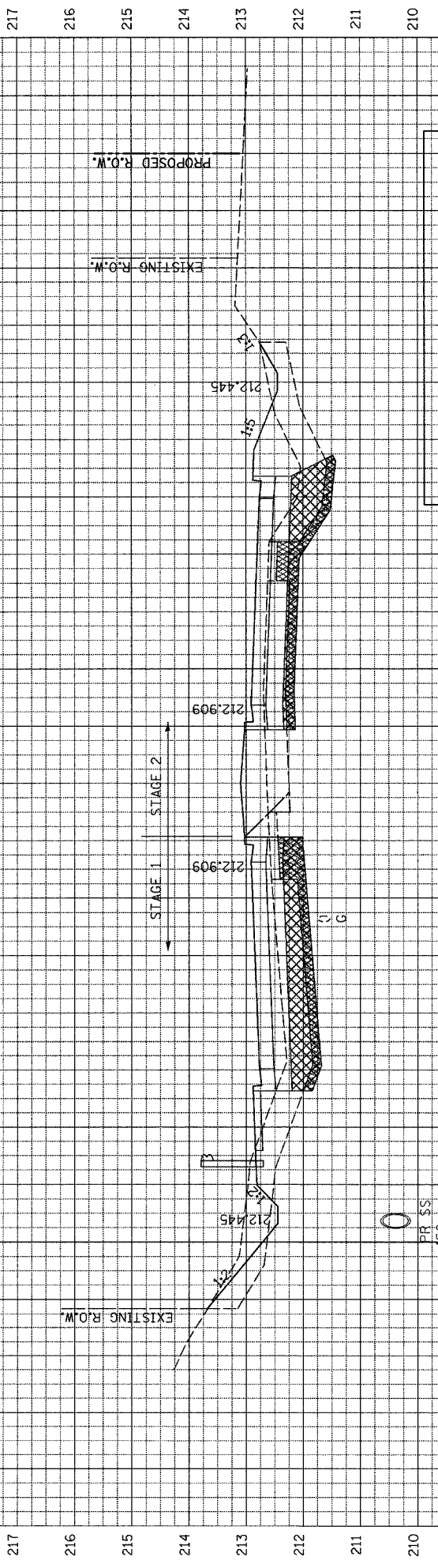


ORIGINAL SURVEY PLOTTED DATE
 NOTE BOOK NO. AREAS CHECKED

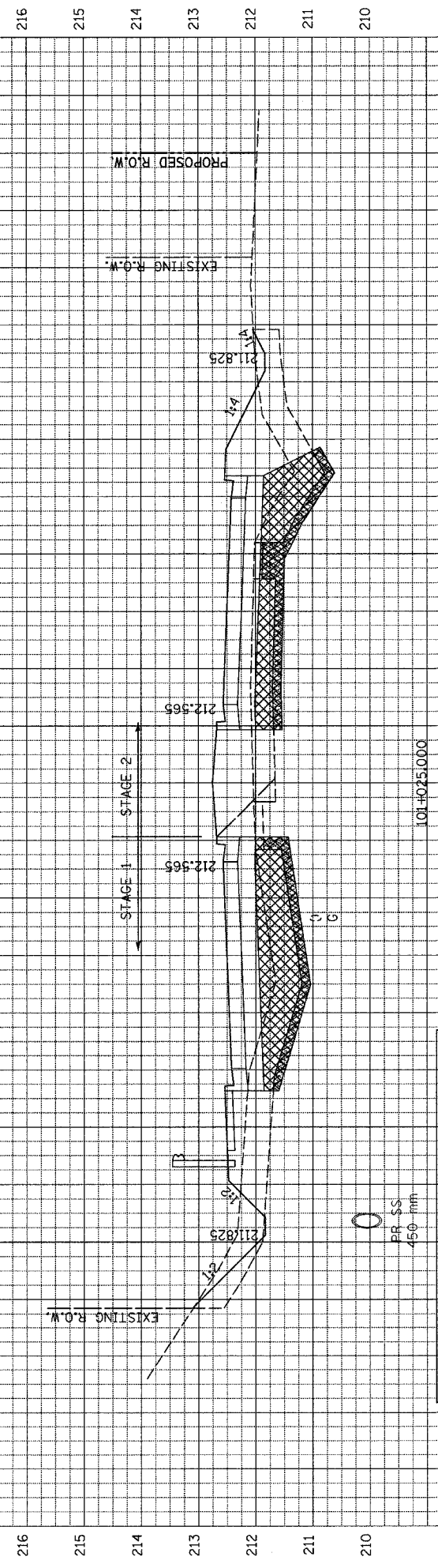
FINAL SURVEY PLOTTED DATE
 NOTE BOOK NO. AREAS CHECKED

20 10 0 10 20



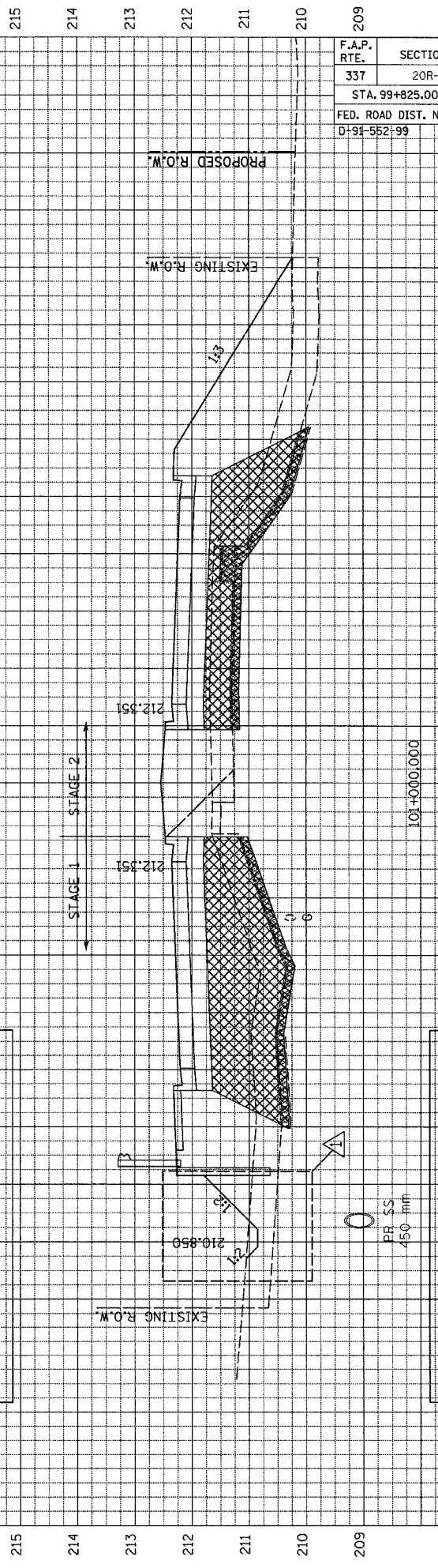
PR SS
450 mm

101+00.000



PR SS
450 mm

101+25.000



PR SS
450 mm

101+000.000

F.A.P. RTE.	SECTION	COUNTY	TOTAL SHEETS	SHEET NO.
337	20R-5	LAKE	562	492
STA. 99+825.000		TO STA. 104+600.000		
FED. ROAD DIST. NO.		ILLINOIS FED. AID PROJECT		60881
D-91-91-552-99				