

F.A.U. RTE.	SECTION	COUNTY	TOTAL SHEETS	SHEET NO.
3545	54-WRS-7	DuPAGE	235	36
STA. 242+00		TO STA. 257+00		
FED. ROAD DIST. NO.		ILLINOIS FED. AID PROJECT		
CONTRACT NO. 62291				

STORMWATER POLLUTION PREVENTION LEGEND

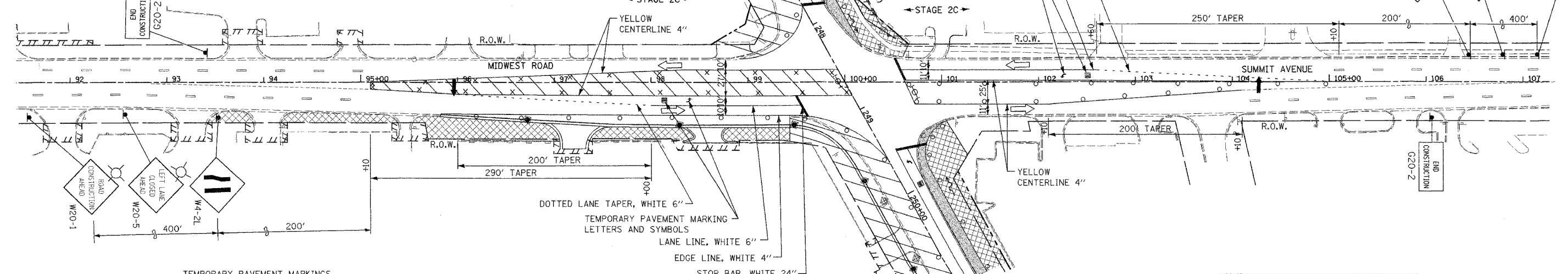
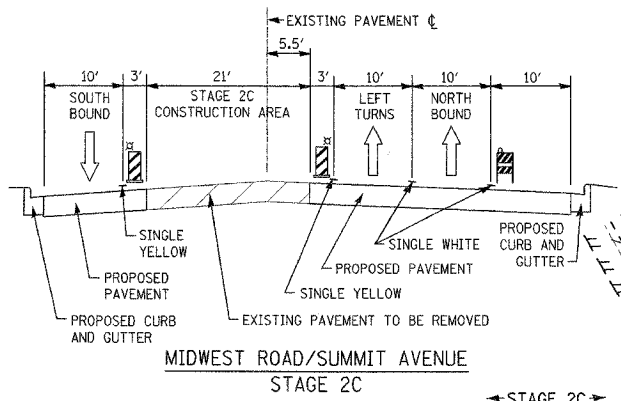
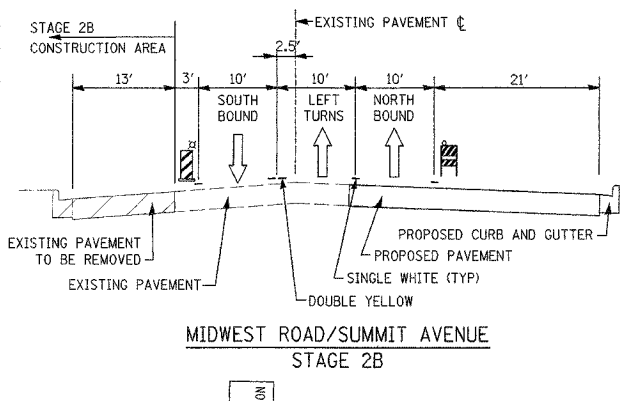
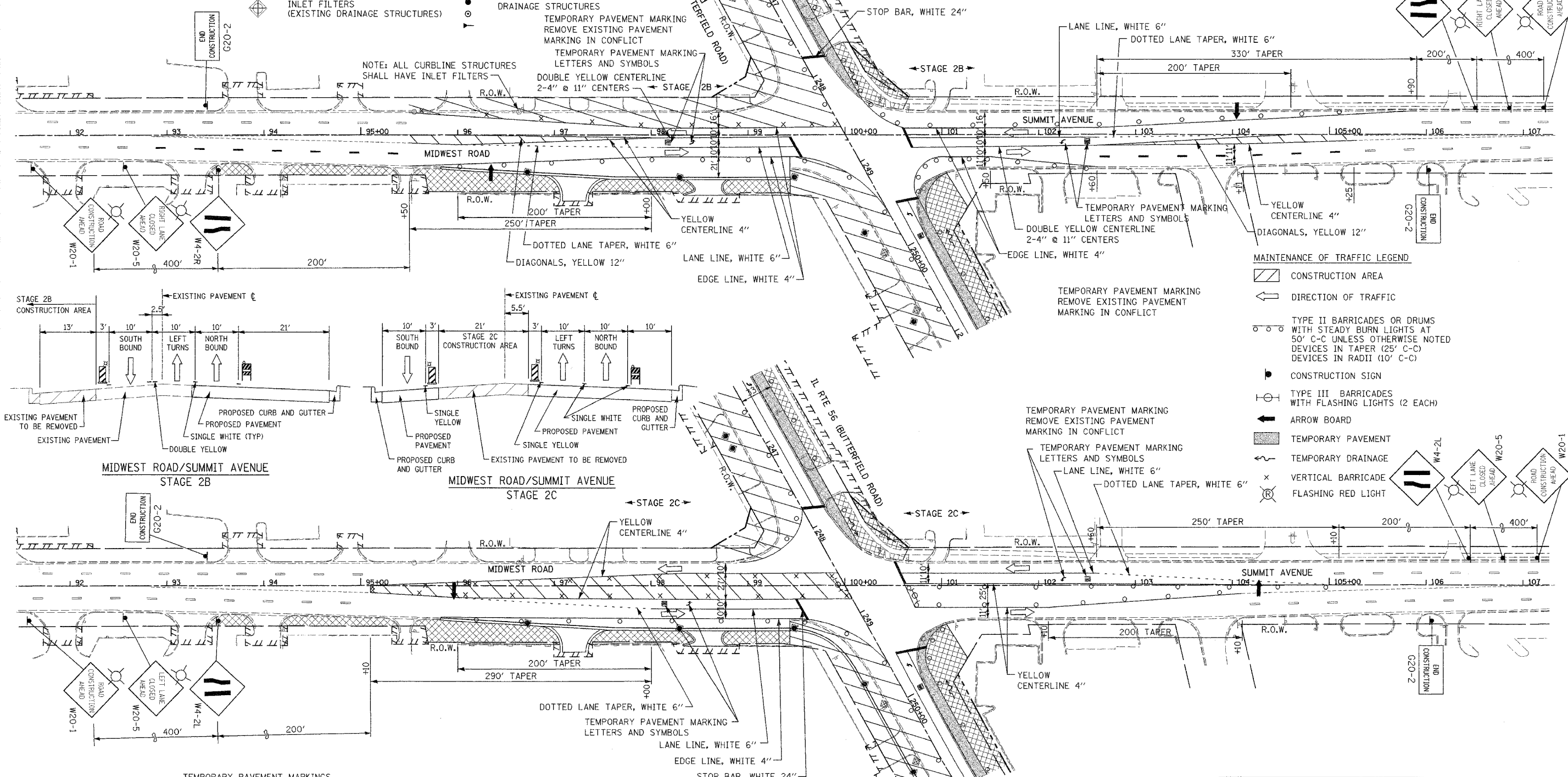
- PERIMETER EROSION BARRIER (P.E.B.)
- CONSTRUCTION FENCE
- TEMPORARY EROSION CONTROL SEEDING
- INLET AND PIPE PROTECTION
- INLET FILTERS (EXISTING DRAINAGE STRUCTURES)
- INLET FILTERS (PROPOSED DRAINAGE STRUCTURES)
- TEMPORARY DITCH CHECK, ROLLED EXCELSIOR
- SEDIMENT BASIN
- EROSION CONTROL BLANKET
- DRAINAGE STRUCTURES

NOTE: ALL CURBLINE STRUCTURES SHALL HAVE INLET FILTERS

TEMPORARY PAVEMENT MARKING REMOVE EXISTING PAVEMENT MARKING IN CONFLICT

TEMPORARY PAVEMENT MARKING LETTERS AND SYMBOLS

DOUBLE YELLOW CENTERLINE 2-4" @ 11" CENTERS



MAINTENANCE OF TRAFFIC LEGEND

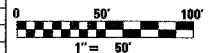
- CONSTRUCTION AREA
- DIRECTION OF TRAFFIC
- TYPE II BARRICADES OR DRUMS WITH STEADY BURN LIGHTS AT 50' C-C UNLESS OTHERWISE NOTED DEVICES IN RADII (10' C-C)
- CONSTRUCTION SIGN
- TYPE III BARRICADES WITH FLASHING LIGHTS (2 EACH)
- ARROW BOARD
- TEMPORARY PAVEMENT
- TEMPORARY DRAINAGE
- VERTICAL BARRICADE
- FLASHING RED LIGHT

- TEMPORARY PAVEMENT MARKINGS**
- 4" WHITE EDGE LINE - EACH EDGE (YELLOW FOR INSIDE EDGE)
 - 4" WHITE SKIP DASH - (30 FT. SKIP-10 FT. DASH) - BETWEEN LANES
 - 4" DOUBLE YELLOW - MEDIANS AND BETWEEN OPPOSING LANES
 - 6" WHITE LANE LINE - STORAGE AREA OF LEFT-TURN BAY
 - 6" WHITE SKIP DASH - (6 FT. SKIP-2 FT. DASH) - LEFT-TURN BAY
 - 12" YELLOW DIAGONALS - (20 FT. C-C) - MEDIANS AND GORES
 - 24" WHITE STOP BAR - ALL LOCATIONS
 - WHITE LETTERS AND SYMBOLS - TURN LANES

TEMPORARY PAVEMENT MARKING REMOVE EXISTING PAVEMENT MARKING IN CONFLICT

REVISIONS	
NAME	DATE

ILLINOIS DEPARTMENT OF TRANSPORTATION
 F.A.U. ROUTE 3545
 IL RTE 56 (BUTTERFIELD ROAD)
 STORMWATER POLLUTION PREVENTION
 AND
 MAINTENANCE OF TRAFFIC
 STAGE 2B AND 2C



DATE: 2/20/04
 DRAWN BY: SMP
 CHECKED BY: BOH