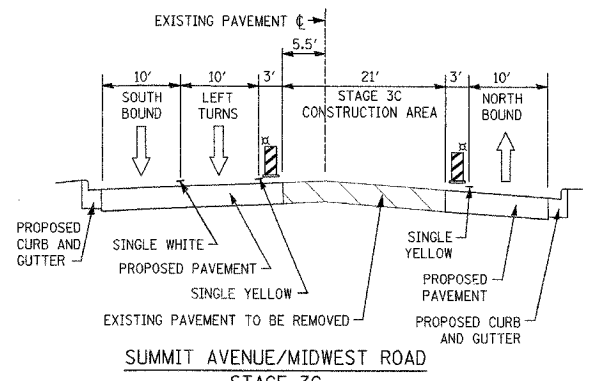
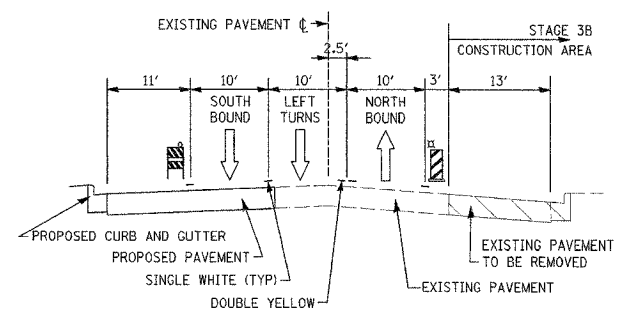
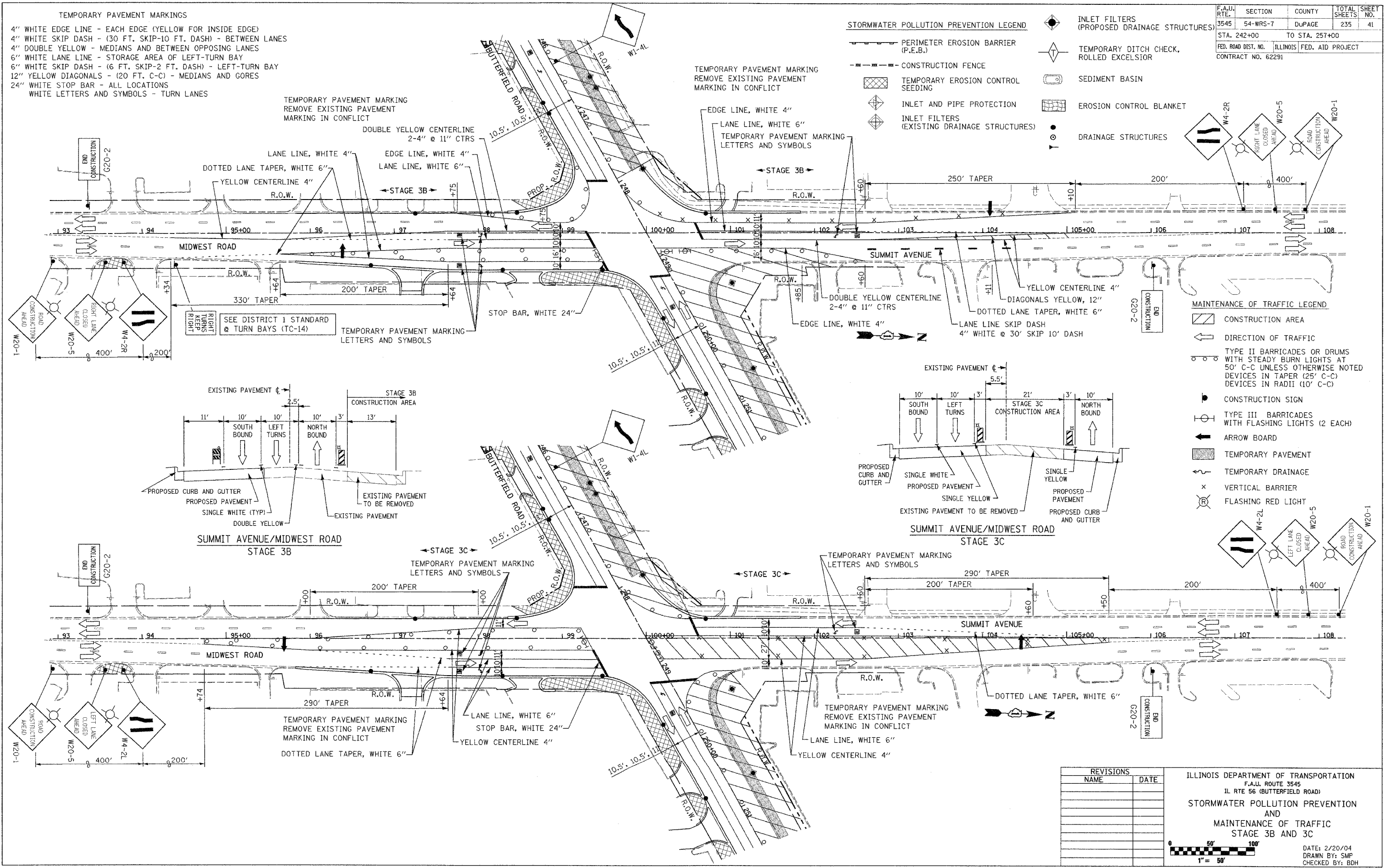


| | | | | |
|---------------------|----------|---------------------------|--------------|-----------|
| F.A.U. RTE. | SECTION | COUNTY | TOTAL SHEETS | SHEET NO. |
| 3545 | 54-WRS-7 | DUPAGE | 235 | 41 |
| STA. 242+00 | | TO STA. 257+00 | | |
| FED. ROAD DIST. NO. | | ILLINOIS FED. AID PROJECT | | |
| CONTRACT NO. 62291 | | | | |

- TEMPORARY PAVEMENT MARKINGS**
- 4" WHITE EDGE LINE - EACH EDGE (YELLOW FOR INSIDE EDGE)
 - 4" WHITE SKIP DASH - (30 FT. SKIP-10 FT. DASH) - BETWEEN LANES
 - 4" DOUBLE YELLOW - MEDIANS AND BETWEEN OPPOSING LANES
 - 6" WHITE LANE LINE - STORAGE AREA OF LEFT-TURN BAY
 - 6" WHITE SKIP DASH - (6 FT. SKIP-2 FT. DASH) - LEFT-TURN BAY
 - 12" YELLOW DIAGONALS - (20 FT. C-C) - MEDIANS AND GORES
 - 24" WHITE STOP BAR - ALL LOCATIONS
 - WHITE LETTERS AND SYMBOLS - TURN LANES

- STORMWATER POLLUTION PREVENTION LEGEND**
- PERIMETER EROSION BARRIER (P.E.B.)
 - CONSTRUCTION FENCE
 - TEMPORARY EROSION CONTROL SEEDING
 - INLET AND PIPE PROTECTION
 - INLET FILTERS (EXISTING DRAINAGE STRUCTURES)
 - INLET FILTERS (PROPOSED DRAINAGE STRUCTURES)
 - TEMPORARY DITCH CHECK, ROLLED EXCELSEIOR
 - SEDIMENT BASIN
 - EROSION CONTROL BLANKET
 - DRAINAGE STRUCTURES

- MAINTENANCE OF TRAFFIC LEGEND**
- CONSTRUCTION AREA
 - DIRECTION OF TRAFFIC
 - TYPE II BARRICADES OR DRUMS WITH STEADY BURN LIGHTS AT 50' C-C UNLESS OTHERWISE NOTED DEVICES IN TAPER (25' C-C) DEVICES IN RADII (10' C-C)
 - CONSTRUCTION SIGN
 - TYPE III BARRICADES WITH FLASHING LIGHTS (2 EACH)
 - ARROW BOARD
 - TEMPORARY PAVEMENT
 - TEMPORARY DRAINAGE
 - VERTICAL BARRIER
 - FLASHING RED LIGHT



REVISIONS

| NAME | DATE |
|------|------|
| | |
| | |
| | |
| | |
| | |
| | |
| | |
| | |
| | |
| | |

ILLINOIS DEPARTMENT OF TRANSPORTATION
 F.A.U. ROUTE 3545
 IL RTE 56 (BUTTERFIELD ROAD)
 STORMWATER POLLUTION PREVENTION
 AND
 MAINTENANCE OF TRAFFIC
 STAGE 3B AND 3C

DATE: 2/20/04
 DRAWN BY: SMP
 CHECKED BY: BDH