

F.A.U. RTE.	SECTION	COUNTY	TOTAL SHEETS	SHEET NO.
3545	54-WRS-7	DuPAGE	235	201
STA. 269+50		TO STA. 270+50		
FED. ROAD DIST. NO.		ILLINOIS	FED. AID PROJECT	
CONTRACT NO. 62291				

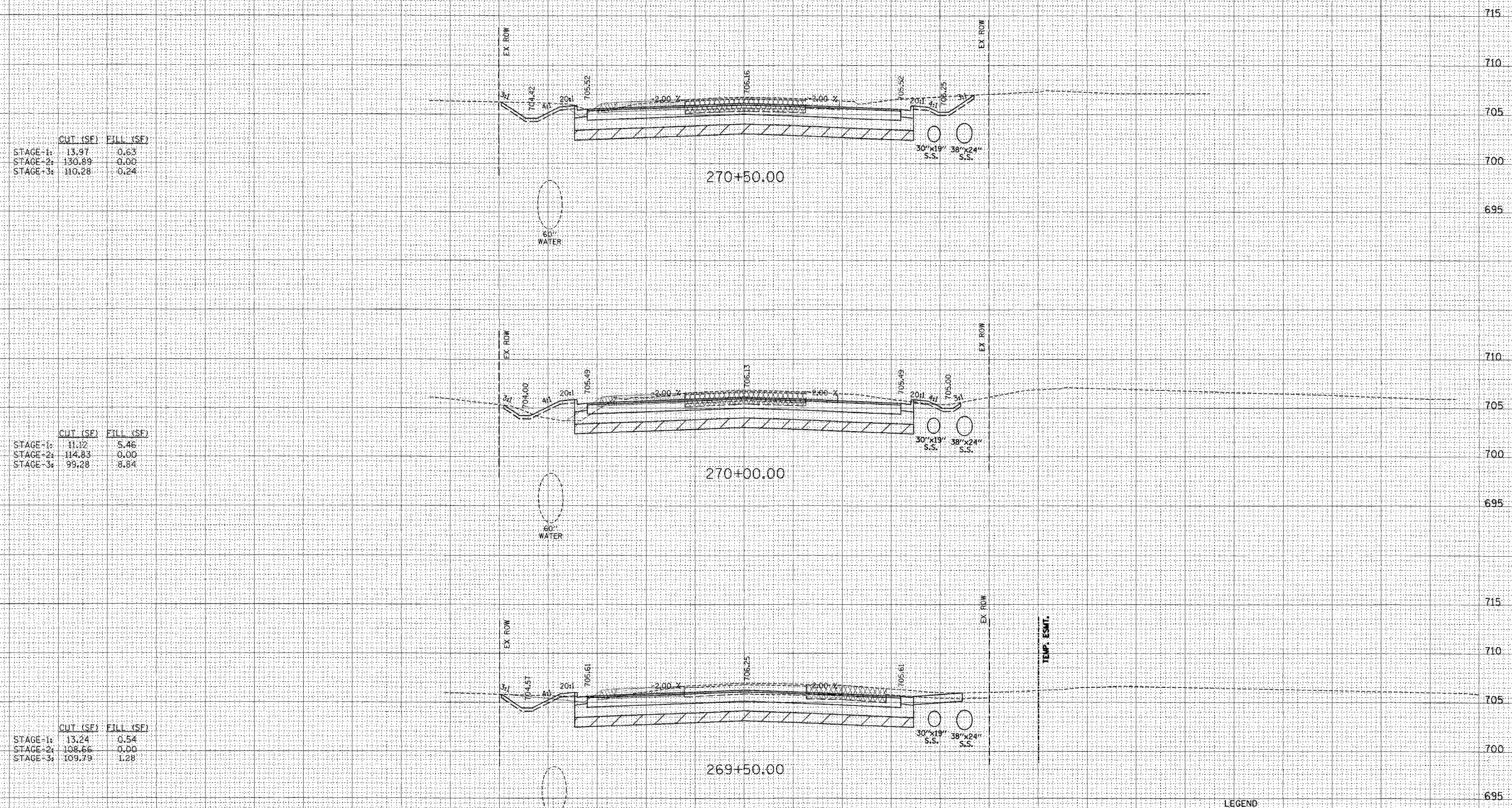
IL ROUTE 56

FINAL SURVEY PLOTTED AREAS CHECKED

ORIGINAL SURVEY PLOTTED AREAS CHECKED

150 140 130 120 110 100 90 80 70 60 50 40 30 20 10 0 10 20 30 40 50 60 70 80 90 100 110 120

150 140 130 120 110 100 90 80 70 60 50 40 30 20 10 0 10 20 30 40 50 60 70 80 90 100 110 120 130 140 150



	CUT (SF)	FILL (SF)
STAGE-1:	13.97	0.63
STAGE-2:	130.89	0.00
STAGE-3:	110.28	-0.24

	CUT (SF)	FILL (SF)
STAGE-1:	11.22	5.46
STAGE-2:	114.83	0.00
STAGE-3:	99.28	-8.84

	CUT (SF)	FILL (SF)
STAGE-1:	13.24	0.54
STAGE-2:	108.66	0.00
STAGE-3:	109.79	1.28

- LEGEND
- TEMPORARY PAVEMENT
  - TEMPORARY AGGREGATE SHOULDER
  - EXCAVATION OF UNSUITABLE SOIL AND REPLACEMENT WITH POROUS GRANULAR EMBANKMENT, SPECIAL

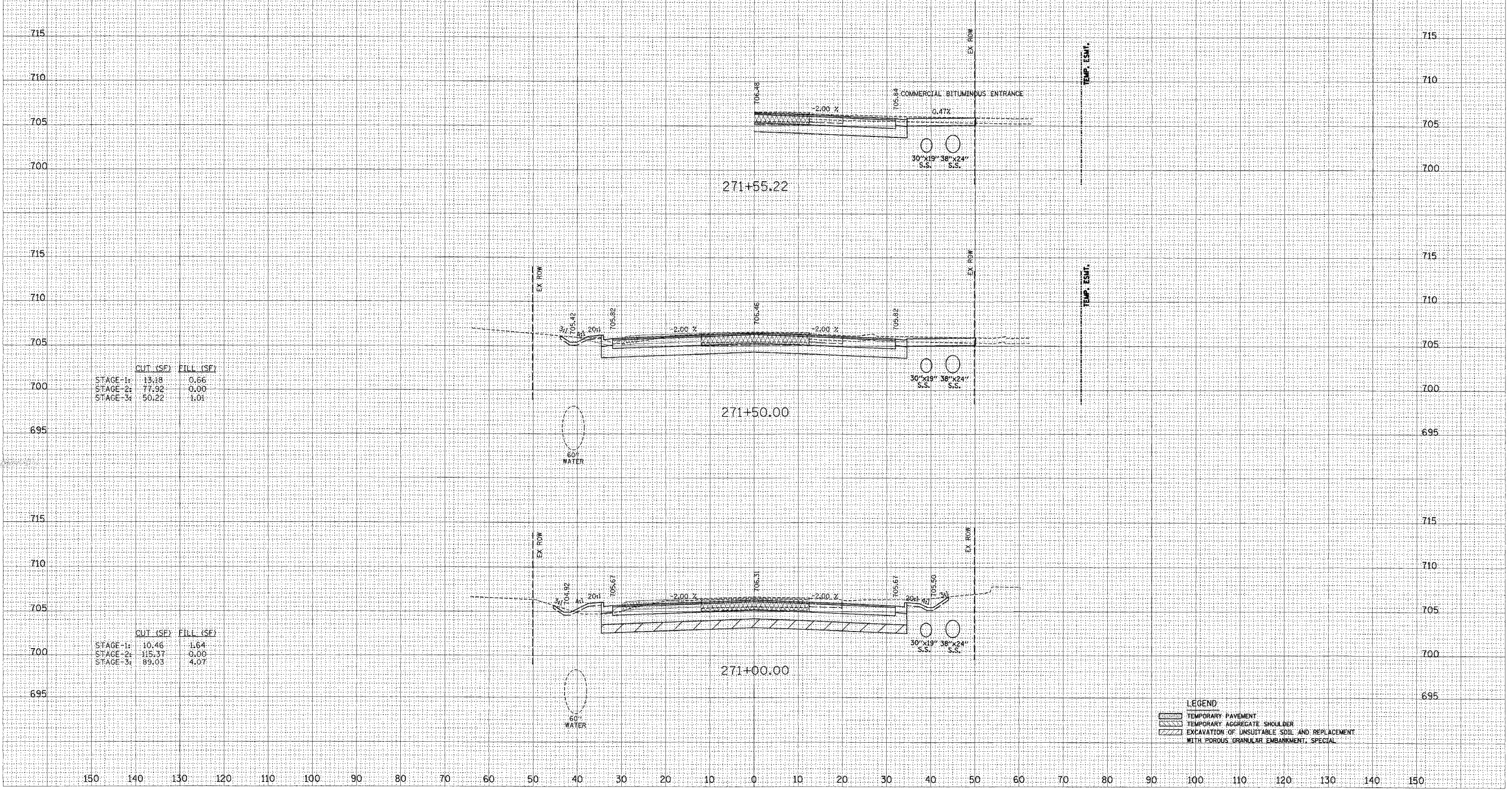
150 140 130 120 110 100 90 80 70 60 50 40 30 20 10 0 10 20 30 40 50 60 70 80 90 100 110 120

IL ROUTE 56

F.A.U. R.T.E.	SECTION	COUNTY	TOTAL SHEETS	SHEET NO.
3545	54-WRS-7	DUPAGE	235	202
STA. 271+00		TO STA. 271+55.22		
FED. ROAD DIST. NO.	ILLINOIS	FED. AID PROJECT		
CONTRACT NO. 62291				

ORIGINAL SURVEY PLOTTED AREA CHECKED

ORIGINAL SURVEY PLOTTED AREA CHECKED



	CUT (SF)	FILL (SF)
STAGE-1:	13.18	0.66
STAGE-2:	77.92	0.00
STAGE-3:	50.22	1.01

	CUT (SF)	FILL (SF)
STAGE-1:	10.46	1.64
STAGE-2:	115.37	0.00
STAGE-3:	89.03	4.07

LEGEND

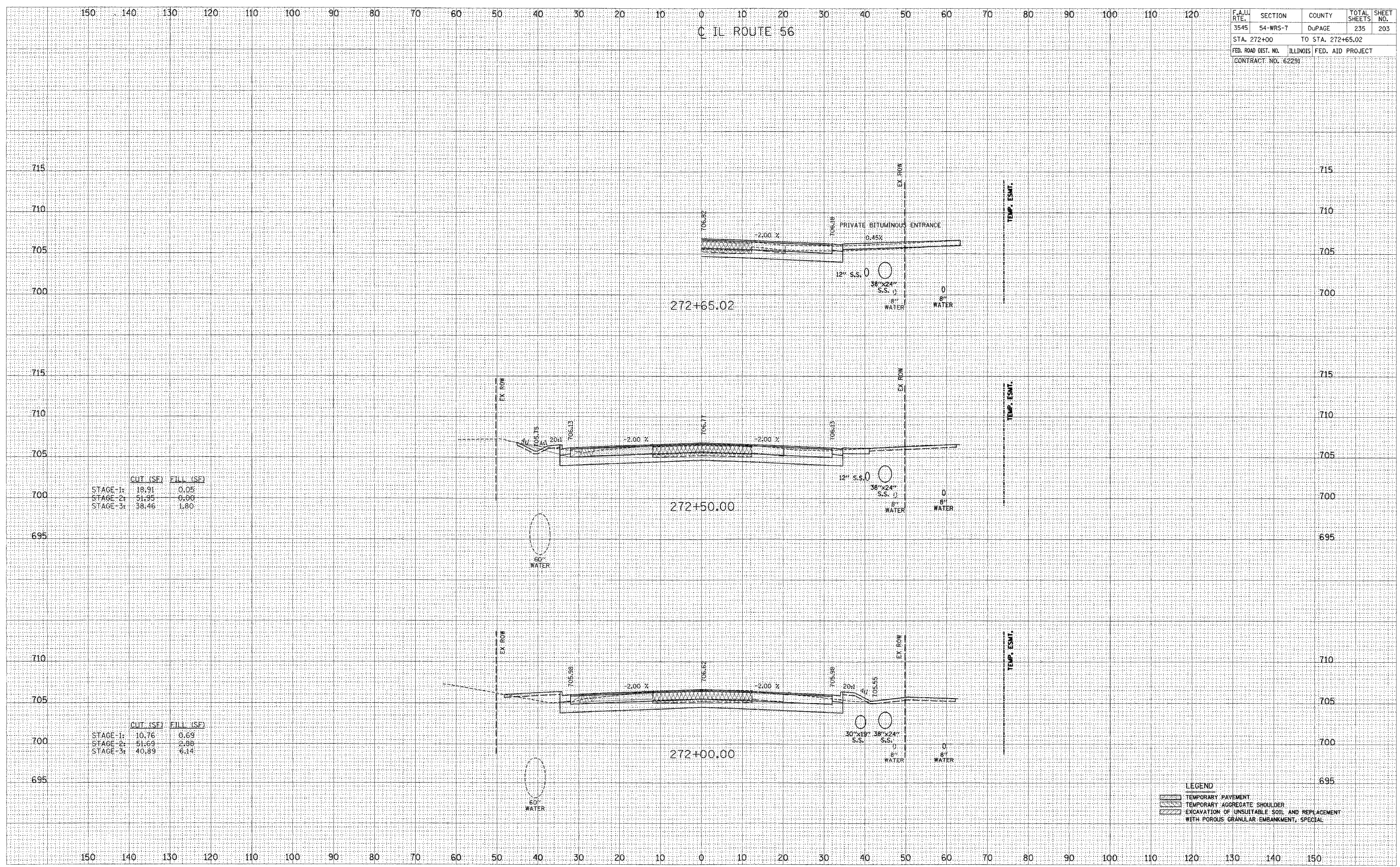
	TEMPORARY PAVEMENT
	TEMPORARY AGGREGATE SHOULDER
	EXCAVATION OF UNSUITABLE SOIL AND REPLACEMENT WITH POROUS GRANULAR EMBANKMENT, SPECIAL

F.A. DIST. NO.	SECTION	COUNTY	TOTAL SHEETS	SHEET NO.
3545	54-WRS-7	DUPAGE	235	203
STA. 272+00		TO STA. 272+65.02		
FED. ROAD DIST. NO.		ILLINOIS FED. AID PROJECT		
CONTRACT NO. 62291				

IL ROUTE 56

FINAL SURVEY  
 SURVEYED  
 TEMPLATE  
 NOTE BOOK  
 AREAS  
 AREAS DELETED

ORIGINAL SURVEY  
 SURVEYED  
 TEMPLATE  
 NOTE BOOK  
 AREAS  
 AREAS DELETED



	CUT (SF)	FILL (SF)
STAGE-1:	18.91	0.05
STAGE-2:	51.95	0.00
STAGE-3:	38.46	1.80

	CUT (SF)	FILL (SF)
STAGE-1:	10.76	0.69
STAGE-2:	51.69	2.88
STAGE-3:	40.89	6.14

LEGEND

	TEMPORARY PAVEMENT
	TEMPORARY AGGREGATE SHOULDER
	EXCAVATION OF UNSUITABLE SOIL AND REPLACEMENT WITH POROUS GRANULAR EMBANKMENT, SPECIAL

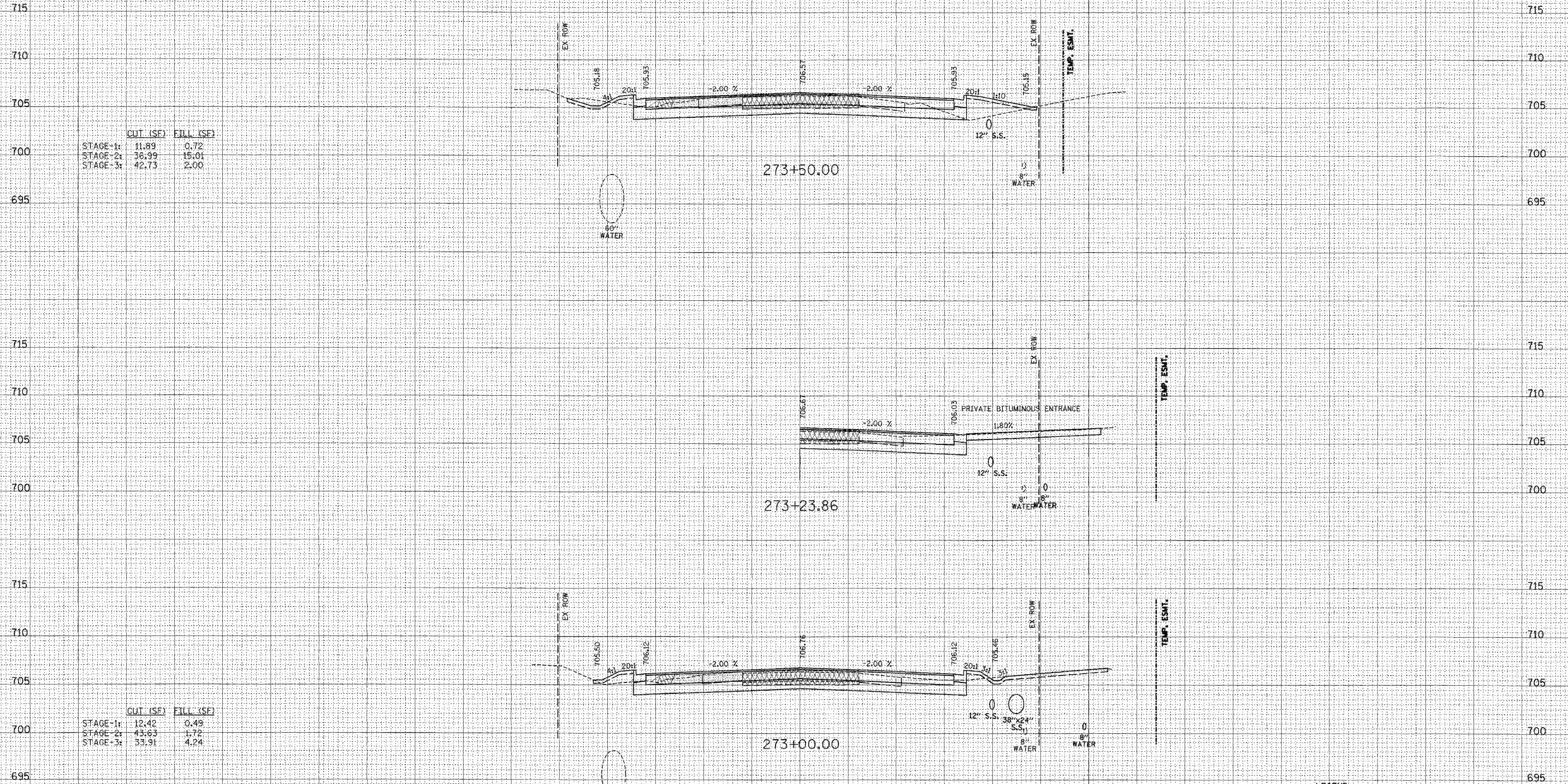
F.A.U. RTE.	SECTION	COUNTY	TOTAL SHEETS	SHEET NO.
3545	54-WRS-7	DUPAGE	235	204
STA. 273+00		TO STA. 273+50		
FED. ROAD DIST. NO.		ILLINOIS FED. AID PROJECT		
CONTRACT NO. 62291				

IL ROUTE 56

FINAL SURVEY  
 SURVEYED  
 TEMPLATE  
 NOTE BOOK  
 AREAS CHECKED

ORIGINAL SURVEY  
 SURVEYED  
 TEMPLATE  
 NOTE BOOK  
 AREAS CHECKED

150 140 130 120 110 100 90 80 70 60 50 40 30 20 10 0 10 20 30 40 50 60 70 80 90 100 110 120



	CUT (SF)	FILL (SF)
STAGE-1:	11.89	0.72
STAGE-2:	36.99	15.01
STAGE-3:	42.73	2.00

	CUT (SF)	FILL (SF)
STAGE-1:	12.42	0.49
STAGE-2:	43.63	1.72
STAGE-3:	53.91	4.24

LEGEND

- TEMPORARY PAVEMENT
- TEMPORARY AGGREGATE SHOULDER
- EXCAVATION OF UNSUITABLE SOIL AND REPLACEMENT WITH BORDUS GRANULAR EMBANKMENT, SPECIAL

150 140 130 120 110 100 90 80 70 60 50 40 30 20 10 0 10 20 30 40 50 60 70 80 90 100 110 120 130 140 150

F.A. RTE.	SECTION	COUNTY	TOTAL SHEETS	SHEET NO.
3545	54-WRS-7	DUPAGE	235	205
STA. 274+09.57		TO STA. 273+94.93		
FED. ROAD DIST. NO.		ILLINOIS	FED. AID PROJECT	
CONTRACT NO. 62291				

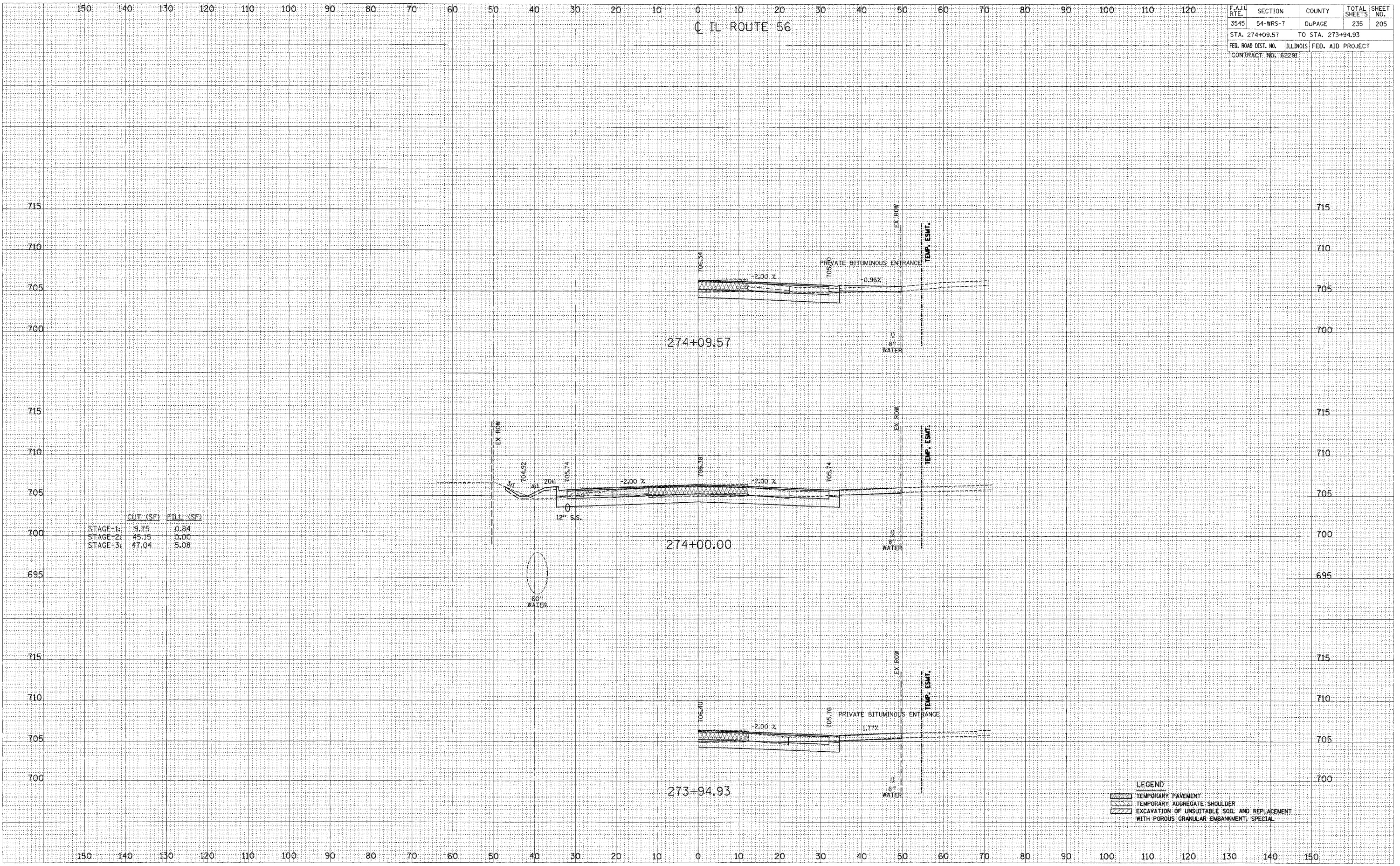
IL ROUTE 56

DATE	
BY	
FINAL SURVEY	SUPERVISOR
NOTE BOOK	PLOTTED
NO.	DATE
	AREAS CHECKED

DATE	
BY	
ORIGINAL SURVEY	SUPERVISOR
NOTE BOOK	PLOTTED
NO.	DATE
	AREAS CHECKED

150 140 130 120 110 100 90 80 70 60 50 40 30 20 10 0 10 20 30 40 50 60 70 80 90 100 110 120

150 140 130 120 110 100 90 80 70 60 50 40 30 20 10 0 10 20 30 40 50 60 70 80 90 100 110 120 130 140 150



	CUT (SF)	FILL (SF)
STAGE-1:	9.75	0.84
STAGE-2:	45.15	0.00
STAGE-3:	47.04	5.08

**LEGEND**

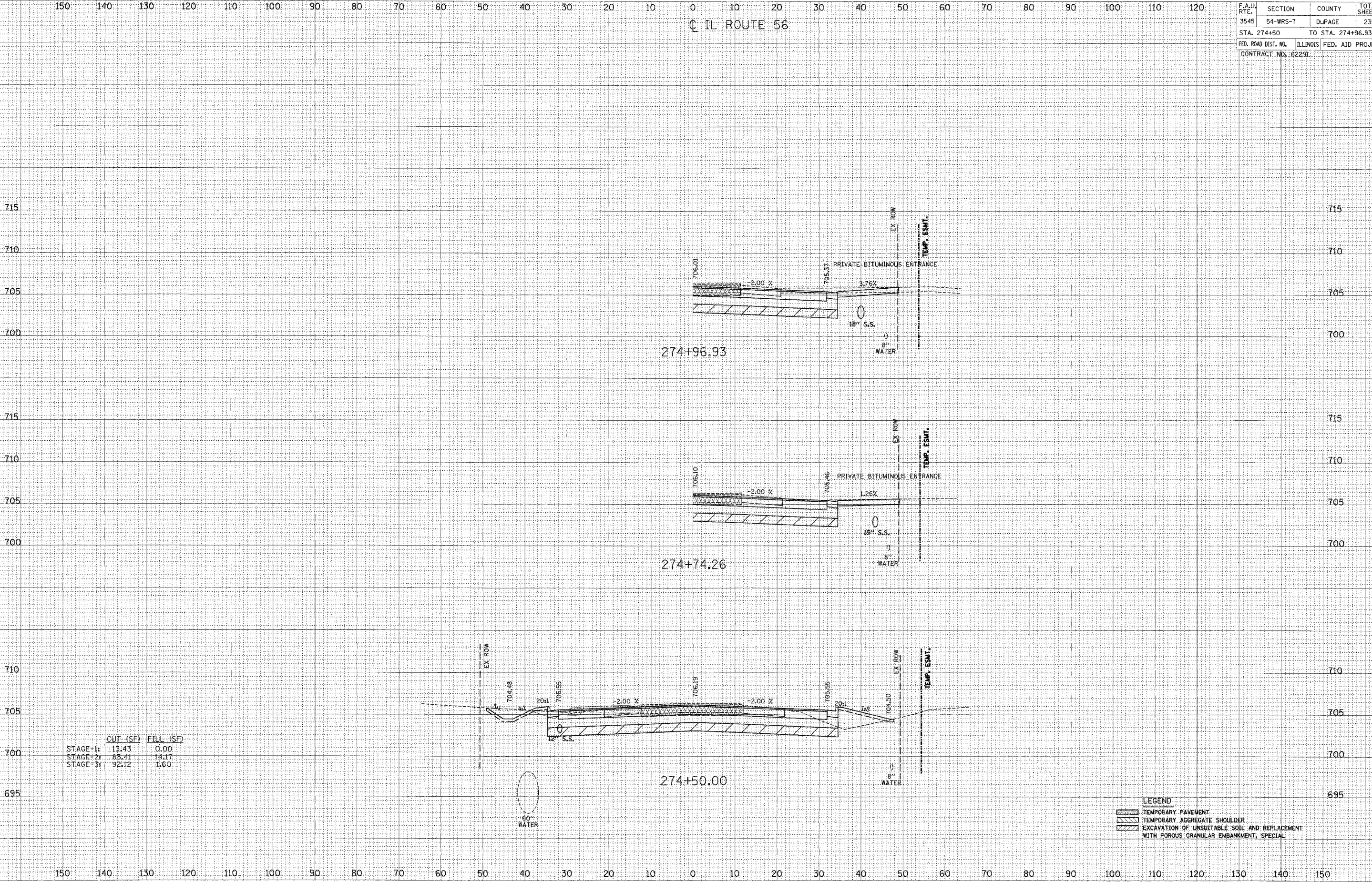
[Hatched Box]	TEMPORARY PAVEMENT
[Hatched Box]	TEMPORARY AGGREGATE SHOULDER
[Hatched Box]	EXCAVATION OF UNSUITABLE SOIL AND REPLACEMENT WITH POROUS GRANULAR EMBANKMENT, SPECIAL

F.A.H. RTE.	SECTION	COUNTY	TOTAL SHEETS	SHEET NO.
3545	54-WRS-7	DUPAGE	235	206
STA. 274+50		TO STA. 274+96.93		
FED. ROAD DIST. NO.	ILLINOIS FED. AID PROJECT			
CONTRACT NO. 62291				

IL ROUTE 56

DATE	BY
SURVEY	
NOTE BOOK	
AREA	
DIFFERENTIAL	

DATE	BY
ORIGINAL SURVEY	
NOTE BOOK	
AREA	
DIFFERENTIAL	



	CUT (SF)	FILL (SF)
STAGE-1:	13.43	0.00
STAGE-2:	83.91	19.17
STAGE-3:	92.12	1.60

LEGEND

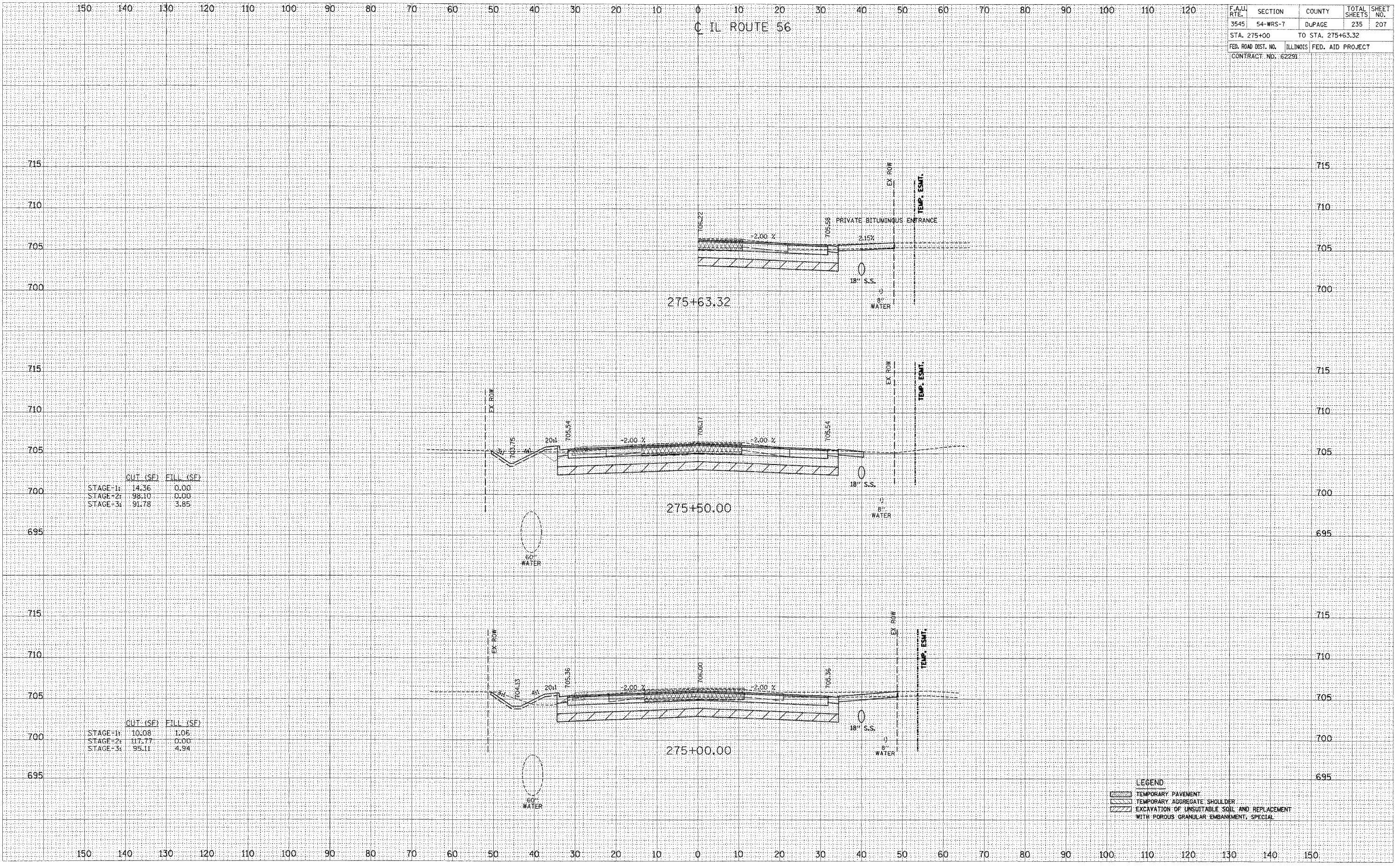
	TEMPORARY PAVEMENT
	TEMPORARY AGGREGATE SHOULDER
	EXCAVATION OF UNSUITABLE SOIL AND REPLACEMENT WITH POROUS GRANULAR EMBANKMENT, SPECIAL

F.A.U. RTE.	SECTION	COUNTY	TOTAL SHEETS	SHEET NO.
3545	54-WRS-7	DUPAGE	235	207
STA. 275+00		TO STA. 275+63.32		
FED. ROAD DIST. NO.		ILLINOIS FED. AID PROJECT		
CONTRACT NO. 6229				

IL ROUTE 56

DATE	
BY	
ORIGINAL SURVEY	
PLOTTED	
NOTE BOOK	
AREAS CHECKED	

DATE	
BY	
ORIGINAL SURVEY	
PLOTTED	
NOTE BOOK	
AREAS CHECKED	



150 140 130 120 110 100 90 80 70 60 50 40 30 20 10 0 10 20 30 40 50 60 70 80 90 100 110 120

150 140 130 120 110 100 90 80 70 60 50 40 30 20 10 0 10 20 30 40 50 60 70 80 90 100 110 120 130 140 150

	CUT (SF)	FILL (SF)
STAGE-1:	14.36	0.00
STAGE-2:	98.10	0.00
STAGE-3:	91.78	3.85

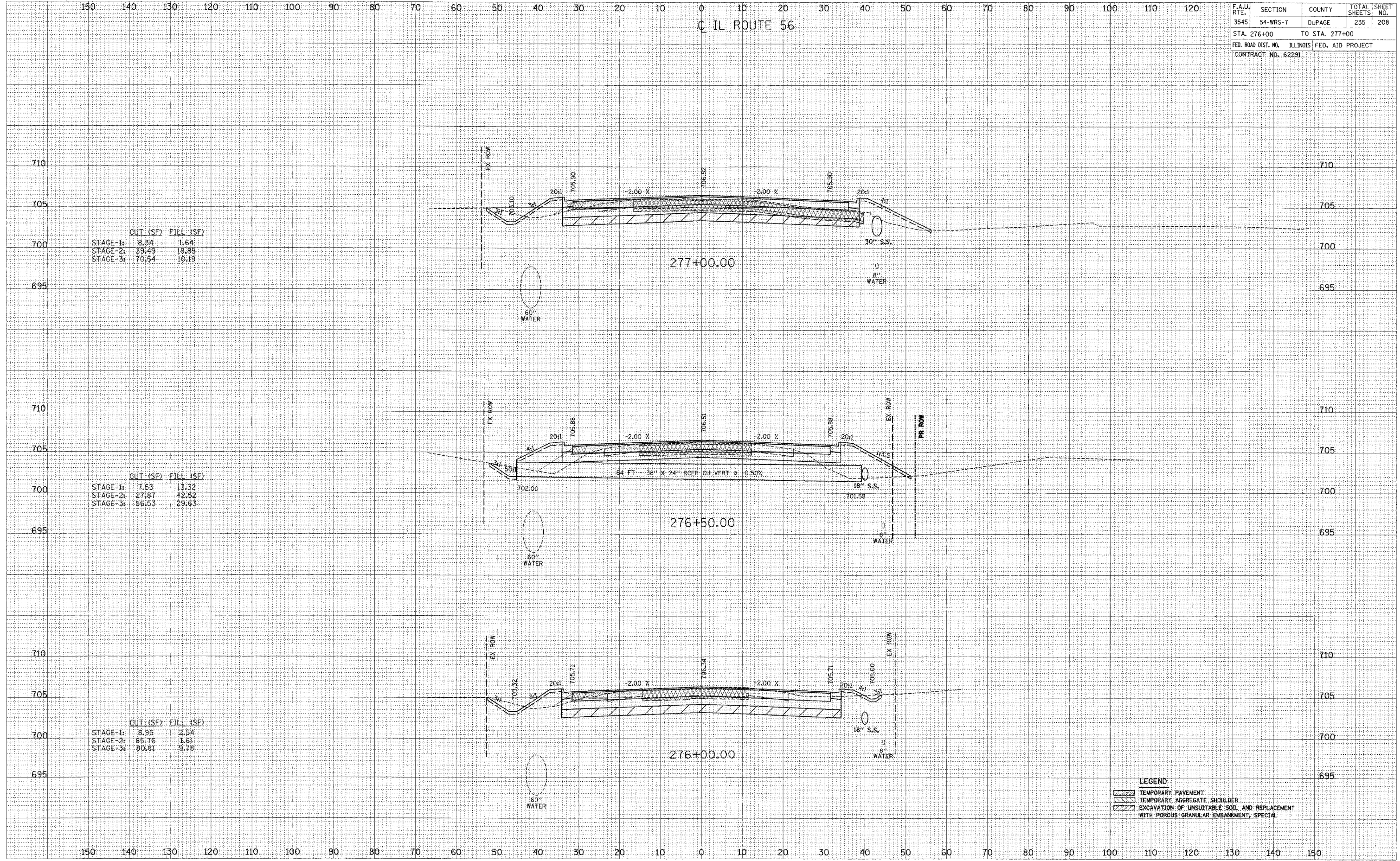
	CUT (SF)	FILL (SF)
STAGE-1:	10.08	1.06
STAGE-2:	117.77	0.00
STAGE-3:	95.11	4.94

F.A.U. RTE.	SECTION	COUNTY	TOTAL SHEETS	SHEET NO.
3545	54-WRS-7	DUPAGE	235	208
STA. 276+00		TO STA. 277+00		
FED. ROAD DIST. NO.		ILLINOIS FED. AID PROJECT		
CONTRACT NO.: 62291				

IL ROUTE 56

DATE: \_\_\_\_\_  
 BY: \_\_\_\_\_  
 CHECKED: \_\_\_\_\_  
 APPROVED: \_\_\_\_\_  
 TITLE: \_\_\_\_\_  
 ORIGINAL SURVEY: \_\_\_\_\_  
 NOTE BOOK: \_\_\_\_\_  
 AREAS CHECKED: \_\_\_\_\_  
 M.P.: \_\_\_\_\_

DATE: \_\_\_\_\_  
 BY: \_\_\_\_\_  
 CHECKED: \_\_\_\_\_  
 APPROVED: \_\_\_\_\_  
 TITLE: \_\_\_\_\_  
 ORIGINAL SURVEY: \_\_\_\_\_  
 NOTE BOOK: \_\_\_\_\_  
 AREAS CHECKED: \_\_\_\_\_  
 M.P.: \_\_\_\_\_



LEGEND

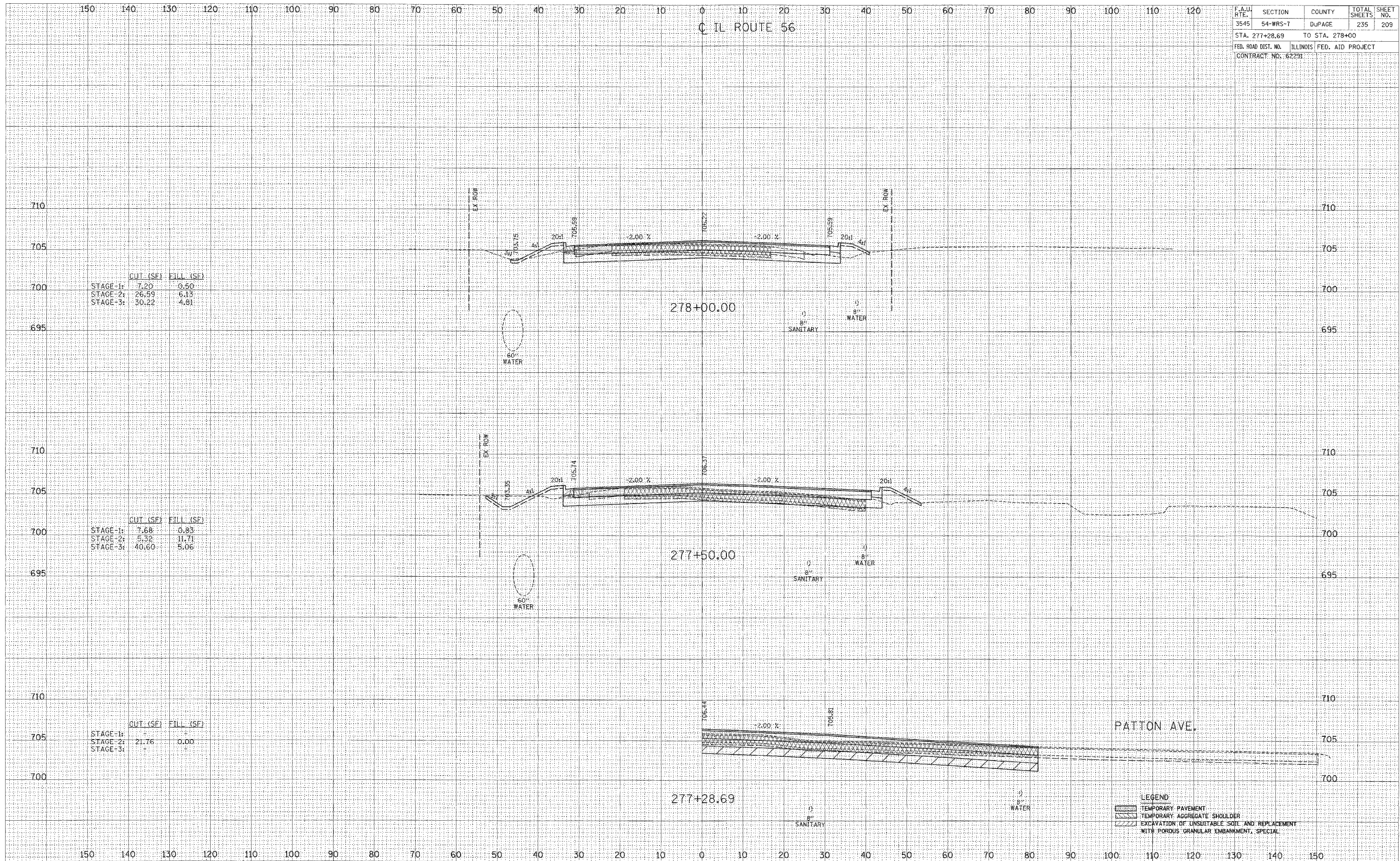
[Symbol]	TEMPORARY PAVEMENT
[Symbol]	TEMPORARY AGGREGATE SHOULDER
[Symbol]	EXCAVATION OF UNSUITABLE SOIL AND REPLACEMENT WITH POROUS GRANULAR EMBANKMENT, SPECIAL



F.A.U. RTE.	SECTION	COUNTY	TOTAL SHEETS	SHEET NO.
3545	54-WRS-7	DUPAGE	235	209
STA. 277+28.69		TO STA. 278+00		
FED. ROAD DIST. NO.		ILLINOIS	FED. AID PROJECT	
CONTRACT NO. 62291				

DATE	
BY	
DESIGNED	
SURVEY	
PLOTTED	
TEMPLATE	
NOTE BOOK	
AREAS CHECKED	
NO.	

DATE	
BY	
DESIGNED	
SURVEY	
PLOTTED	
TEMPLATE	
NOTE BOOK	
AREAS CHECKED	
NO.	



F.A.U. RTE.	SECTION	COUNTY	TOTAL SHEETS	SHEET NO.
3545	54-WRS-7	DUPAGE	235	210
STA. 278+47.53		TO STA. 279+00		
FED. ROAD DIST. NO.		ILLINOIS FED. AID PROJECT		
CONTRACT NO. 62291				

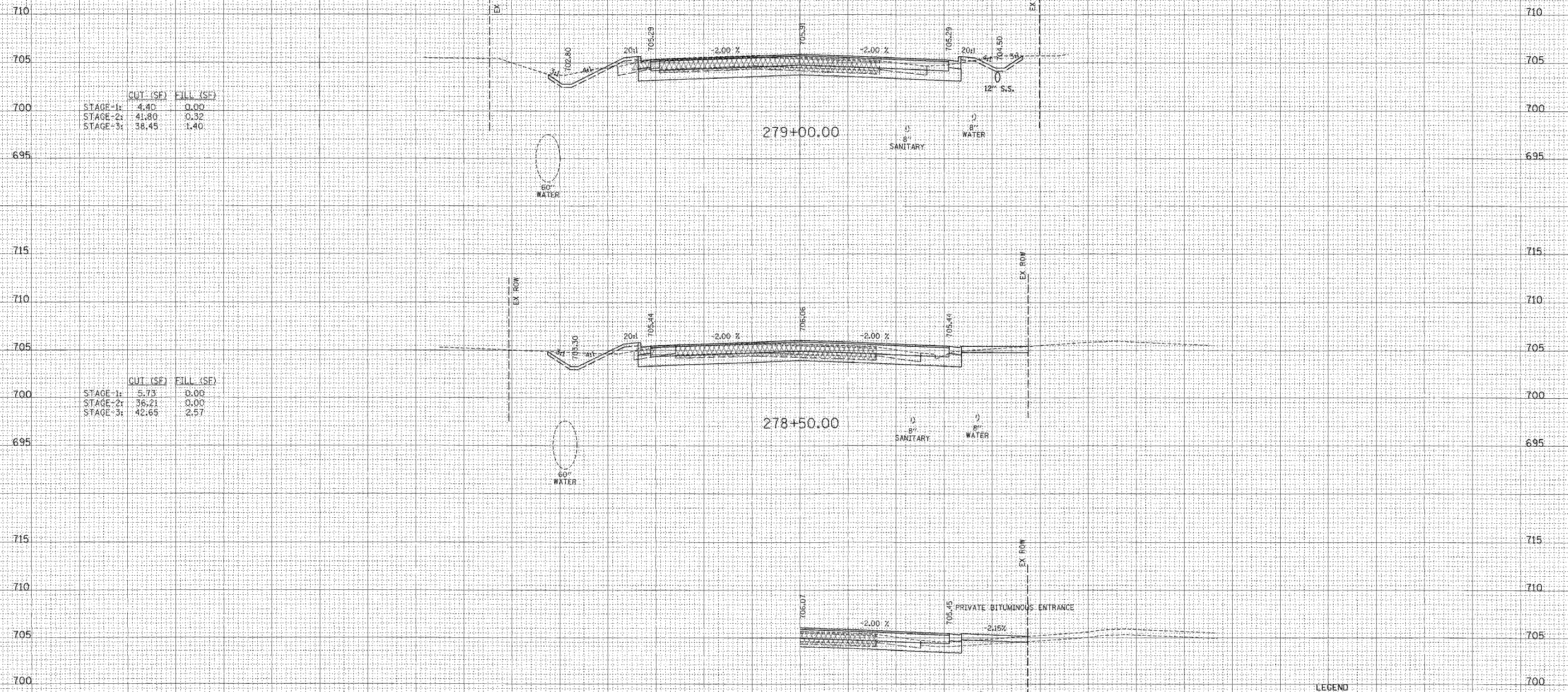
IL ROUTE 56

DATE \_\_\_\_\_  
 BY \_\_\_\_\_  
 SURVEYED \_\_\_\_\_  
 CHECKED \_\_\_\_\_  
 ORIGINAL SURVEY \_\_\_\_\_  
 NOTE BOOK \_\_\_\_\_  
 AREAS CHECKED \_\_\_\_\_

DATE \_\_\_\_\_  
 BY \_\_\_\_\_  
 SURVEYED \_\_\_\_\_  
 CHECKED \_\_\_\_\_  
 ORIGINAL SURVEY \_\_\_\_\_  
 NOTE BOOK \_\_\_\_\_  
 AREAS CHECKED \_\_\_\_\_

150 140 130 120 110 100 90 80 70 60 50 40 30 20 10 0 10 20 30 40 50 60 70 80 90 100 110 120

150 140 130 120 110 100 90 80 70 60 50 40 30 20 10 0 10 20 30 40 50 60 70 80 90 100 110 120 130 140 150



	CUT (SF)	FILL (SF)
STAGE-1:	4.40	0.00
STAGE-2:	41.80	0.32
STAGE-3:	38.45	1.40

	CUT (SF)	FILL (SF)
STAGE-1:	5.73	0.00
STAGE-2:	36.21	0.00
STAGE-3:	42.65	2.57

LEGEND

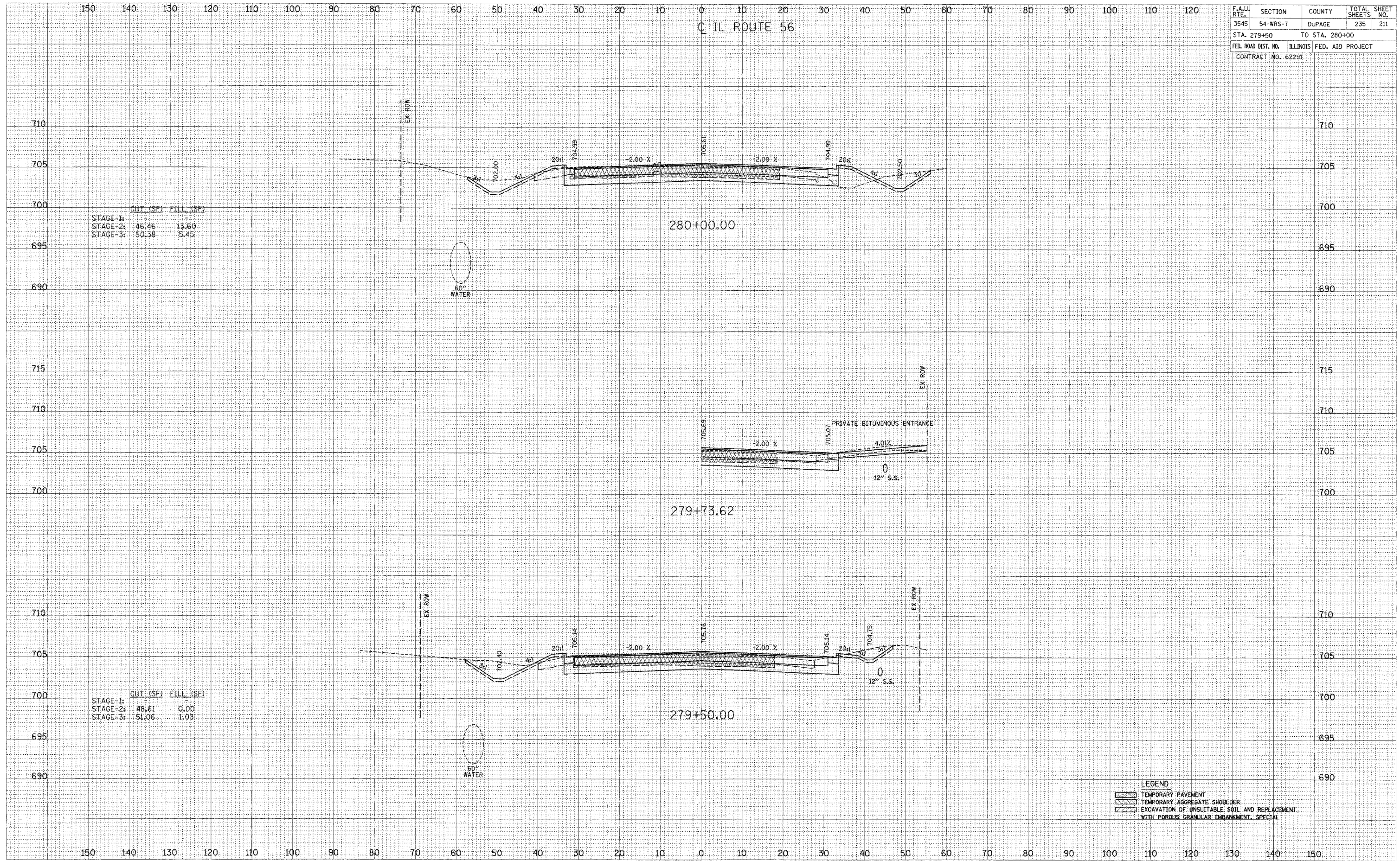
	TEMPORARY PAVEMENT
	TEMPORARY AGGREGATE SHOULDER
	EXCAVATION OF UNSUITABLE SOIL AND REPLACEMENT WITH POROUS GRANULAR EMBANKMENT, SPECIAL

F.A.U. RTE.	SECTION	COUNTY	TOTAL SHEETS	SHEET NO.
3545	54-WRS-7	DUPAGE	235	211
STA. 279+50		TO STA. 280+00		
FED. ROAD DIST. NO.		ILLINOIS FED. AID PROJECT		
CONTRACT NO. 62291				

IL ROUTE 56

FINAL SURVEY  
 SHOWN  
 TEMPLATE  
 NOTE BOOK  
 AREAS CHECKED

ORIGINAL SURVEY  
 SHOWN  
 TEMPLATE  
 NOTE BOOK  
 AREAS CHECKED



	CUT (SF)	FILL (SF)
STAGE-1:		
STAGE-2:	46.46	13.60
STAGE-3:	50.38	5.45

	CUT (SF)	FILL (SF)
STAGE-1:		
STAGE-2:	48.61	0.00
STAGE-3:	51.06	1.03

LEGEND

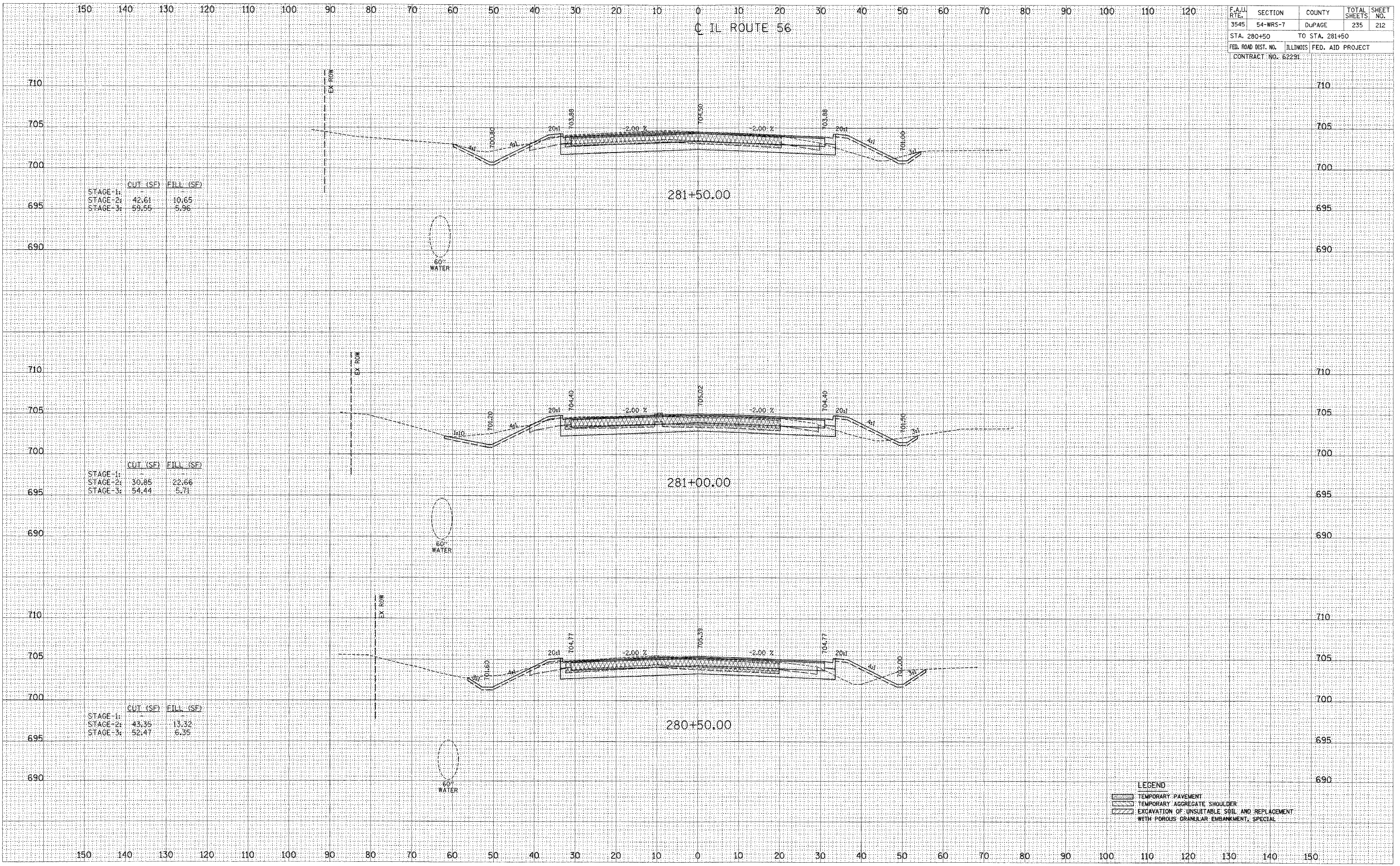
- TEMPORARY PAVEMENT
- TEMPORARY AGGREGATE SHOULDER
- EXCAVATION OF UNSUITABLE SOIL AND REPLACEMENT WITH POROUS GRANULAR EMBANKMENT, SPECIAL

F.A.U. RT#	SECTION	COUNTY	TOTAL SHEETS	SHEET NO.
3545	54-WRS-7	DUPAGE	235	212
STA. 280+50		TO STA. 281+50		
FED. ROAD DIST. NO.		ILLINOIS FED. AID PROJECT		
CONTRACT NO. 62291				

IL ROUTE 56

FINAL SURVEY	SURVEYED
NOTE BOOK	PLOTTED
NO.	DATE
	AREAS CHECKED

ORIGINAL SURVEY	SURVEYED
NOTE BOOK	PLOTTED
NO.	DATE
	AREAS CHECKED



**LEGEND**

	TEMPORARY PAVEMENT
	TEMPORARY AGGREGATE SHOULDER
	EXCAVATION OF UNSUITABLE SOIL AND REPLACEMENT WITH POROUS GRANULAR EMBANKMENT, SPECIAL

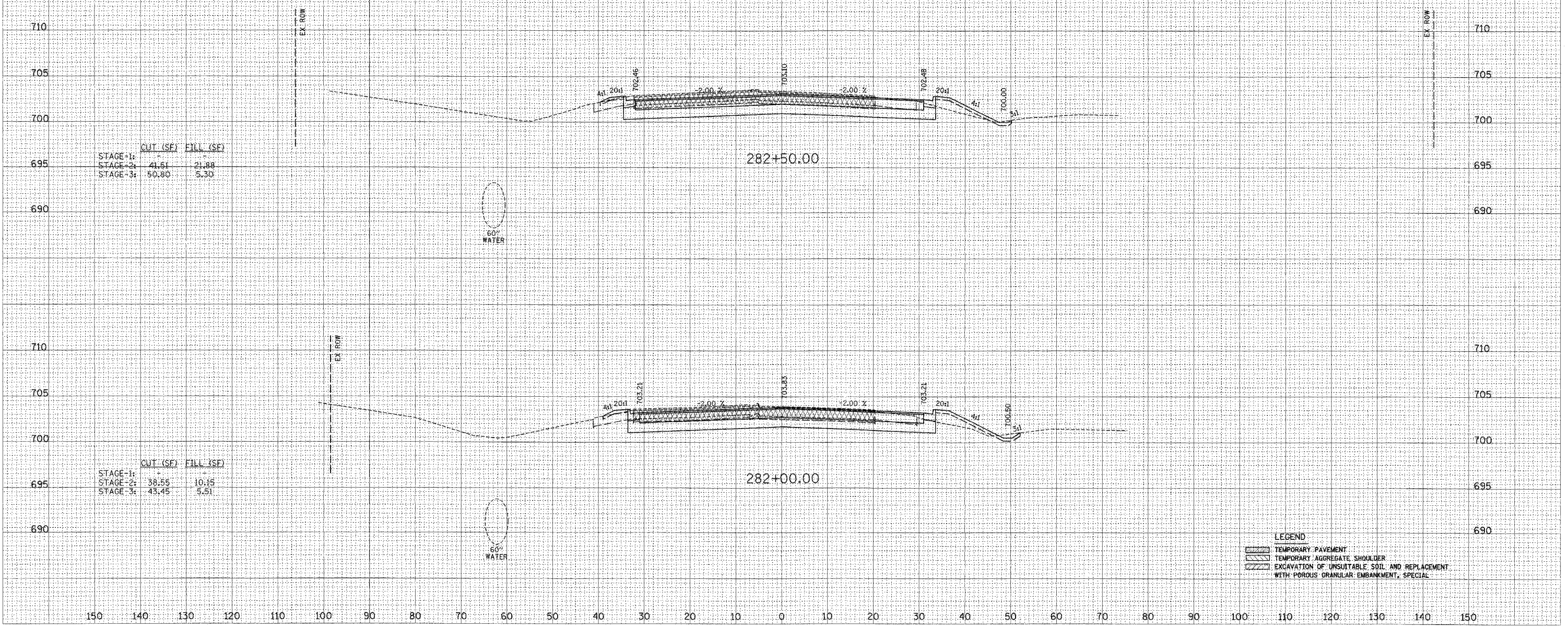
150 140 130 120 110 100 90 80 70 60 50 40 30 20 10 0 10 20 30 40 50 60 70 80 90 100 110 120

IL ROUTE 56

F.A.U. RTE.	SECTION	COUNTY	TOTAL SHEETS	SHEET NO.
3545	54-WRS-7	DuPAGE	235	213
STA. 282+00		TO STA. 282+50		
FED. ROAD DIST. NO.		ILLINOIS	FED. AID PROJECT	
CONTRACT NO. 62291				

FINAL SURVEY	SHRINKED
NOTE BOOK	PLOTTED
NO.	AREAS CHECKED

ORIGINAL SURVEY	SHRINKED
NOTE BOOK	PLOTTED
NO.	AREAS CHECKED



	CUT (SF)	FILL (SF)
STAGE-1:		
STAGE-2:	41.61	21.88
STAGE-3:	50.80	5.30

	CUT (SF)	FILL (SF)
STAGE-1:		
STAGE-2:	38.55	10.15
STAGE-3:	43.45	5.51

LEGEND

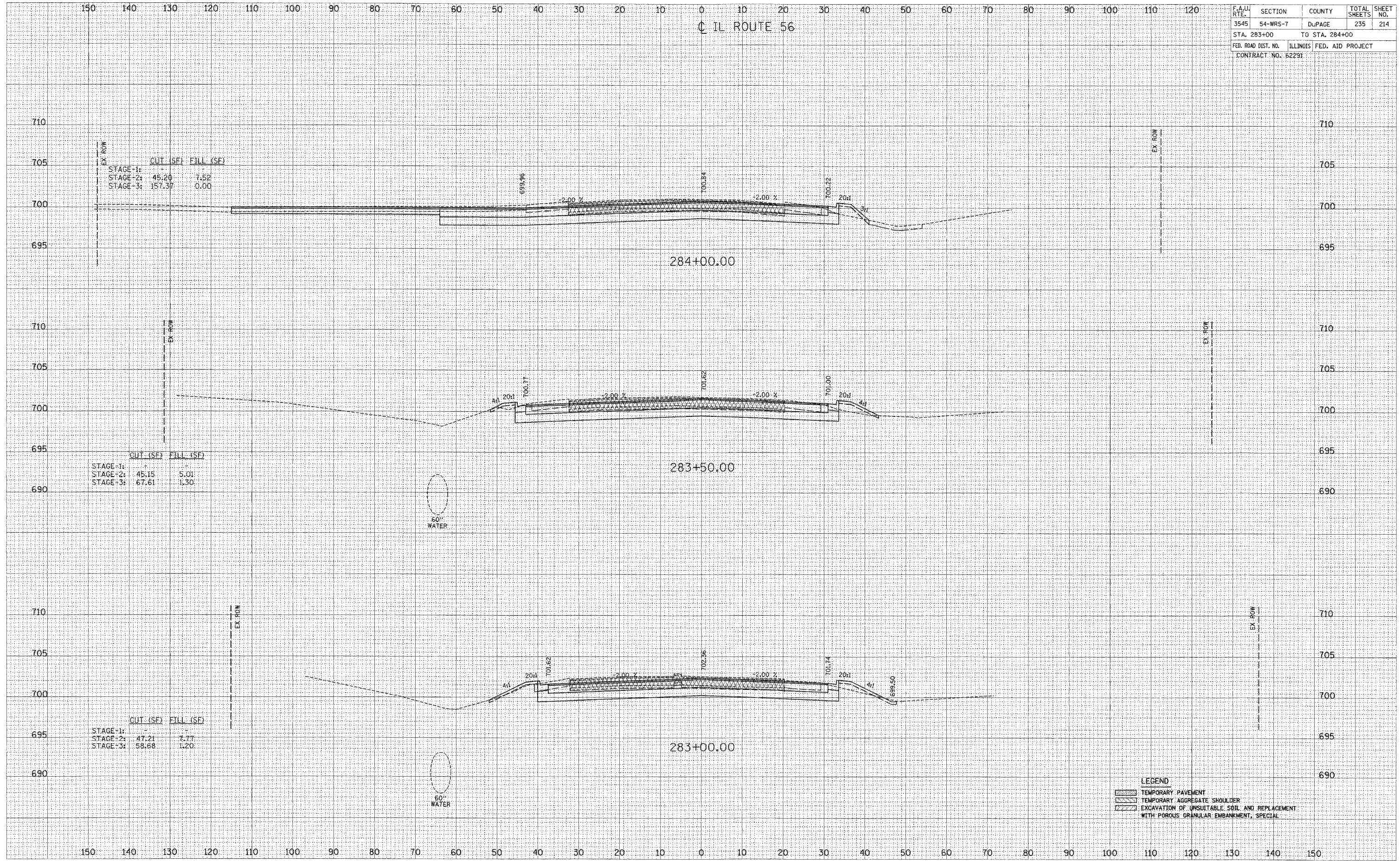
	TEMPORARY PAVEMENT
	TEMPORARY AGGREGATE SHOULDER
	EXCAVATION OF UNSUITABLE SOIL AND REPLACEMENT WITH POROUS GRANULAR EMBANKMENT, SPECIAL

F.A.U. RTE.	SECTION	COUNTY	TOTAL SHEETS	SHEET NO.
3545	54-WRS-7	DUPAGE	235	214
STA. 283+00		TO STA. 284+00		
FED. ROAD DIST. NO.		ILLINOIS FED. AID PROJECT		
CONTRACT NO. 62291				

IL ROUTE 56

DATE: \_\_\_\_\_  
 BY: \_\_\_\_\_  
 CHECKED: \_\_\_\_\_  
 FINAL SURVEY \_\_\_\_\_  
 SURVEY \_\_\_\_\_  
 NOTE BOOK \_\_\_\_\_  
 TEMPLATE \_\_\_\_\_  
 AREAS \_\_\_\_\_  
 AREAS CHECKED \_\_\_\_\_

DATE: \_\_\_\_\_  
 BY: \_\_\_\_\_  
 CHECKED: \_\_\_\_\_  
 ORIGINAL SURVEY \_\_\_\_\_  
 SURVEY \_\_\_\_\_  
 NOTE BOOK \_\_\_\_\_  
 TEMPLATE \_\_\_\_\_  
 AREAS \_\_\_\_\_  
 AREAS CHECKED \_\_\_\_\_

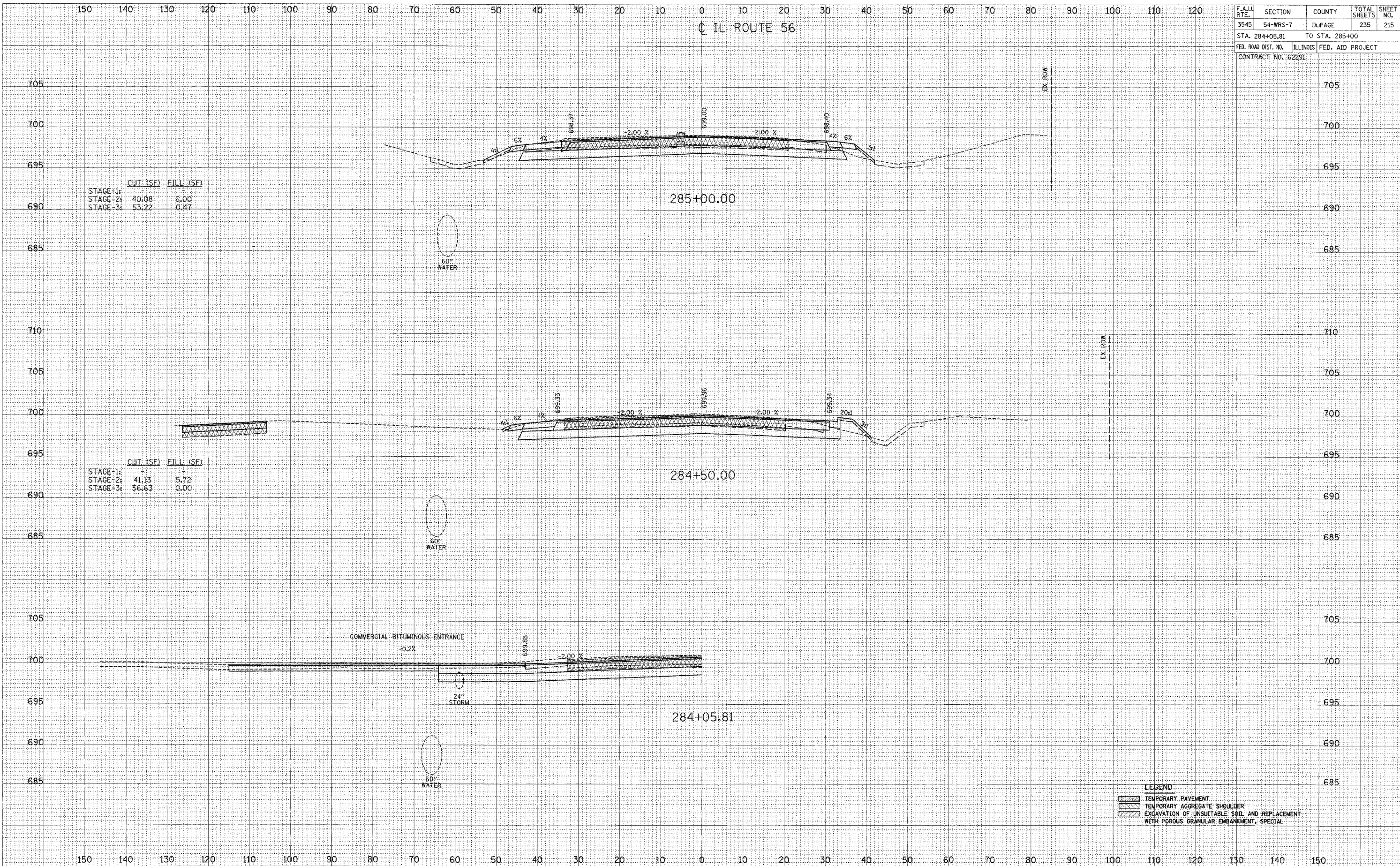


F.A.U. RTE.	SECTION	COUNTY	TOTAL SHEETS	SHEET NO.
3545	54-WRS-7	DuPAGE	235	215
STA. 284+05.81		TO STA. 285+00		
FED. ROAD DIST. NO. ILLINOIS		FED. AID PROJECT		
CONTRACT NO. 62291				

IL ROUTE 56

FINAL SURVEY PLOTTED NOTE BOOK AREAS CHECKED

ORIGINAL SURVEY PLOTTED NOTE BOOK AREAS CHECKED




F.A.U. RTE.	SECTION	COUNTY	TOTAL SHEETS	SHEET NO.
3545	54-WRS-7	DUPAGE	235	216
STA. 285+50		TO STA. 286+50		
FED. ROAD DIST. NO.		ILLINOIS FED. AID PROJECT		
CONTRACT NO. 62291				

IL ROUTE 56

FINAL SURVEY  
 SURVEYED  
 TEMPLATE  
 NOTE BOOK  
 AREAS CHECKED

ORIGINAL SURVEY  
 SURVEYED  
 TEMPLATE  
 NOTE BOOK  
 AREAS CHECKED



	CUT (SF)	FILL (SF)
STAGE-1:		
STAGE-2:	35.03	0.75
STAGE-3:	41.01	2.20

	CUT (SF)	FILL (SF)
STAGE-1:		
STAGE-2:	34.60	3.67
STAGE-3:	44.88	0.34

	CUT (SF)	FILL (SF)
STAGE-1:		
STAGE-2:	38.59	4.69
STAGE-3:	47.85	0.39

LEGEND

[Symbol]	TEMPORARY PAVEMENT
[Symbol]	TEMPORARY AGGREGATE SHOULDER
[Symbol]	EXCAVATION OF UNSUITABLE SOIL AND REPLACEMENT WITH POROUS GRANULAR EMBANKMENT, SPECIAL

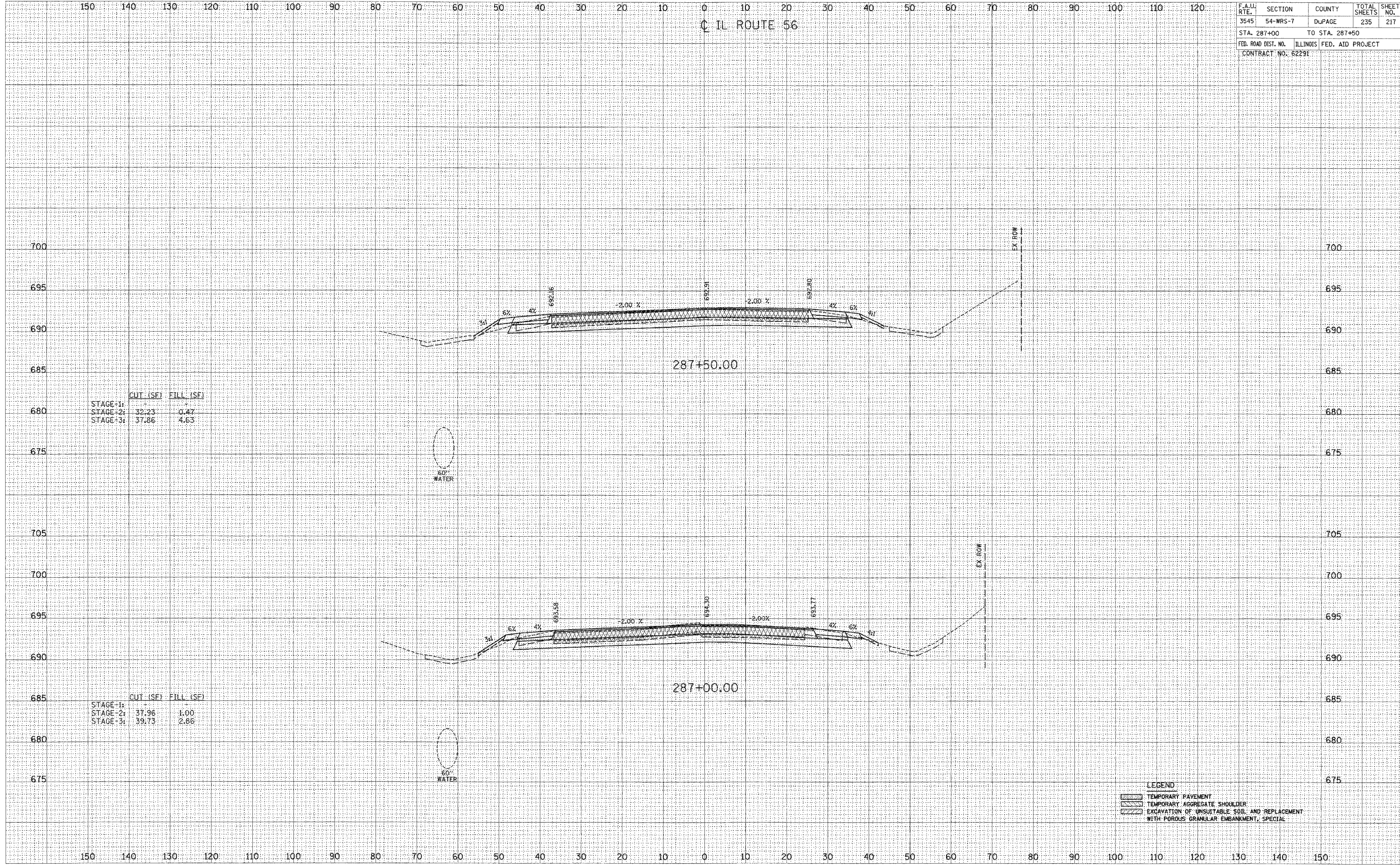


F.A.U. RTE.	SECTION	COUNTY	TOTAL SHEETS	SHEET NO.
3545	54-WRS-7	DUPAGE	235	217
STA. 287+00		TO STA. 287+50		
FED. ROAD DIST. NO.	ILLINOIS FED. AID PROJECT			
CONTRACT NO. 62291				

IL ROUTE 56

FINAL SURVEY CHECKED PLOTTED NOTE BOOK TEMPLATE AREAS CHECKED

ORIGINAL SURVEY CHECKED PLOTTED NOTE BOOK TEMPLATE AREAS CHECKED



	CUT (SF)	FILL (SF)
STAGE-1:	-	-
STAGE-2:	32.23	0.47
STAGE-3:	37.86	4.63

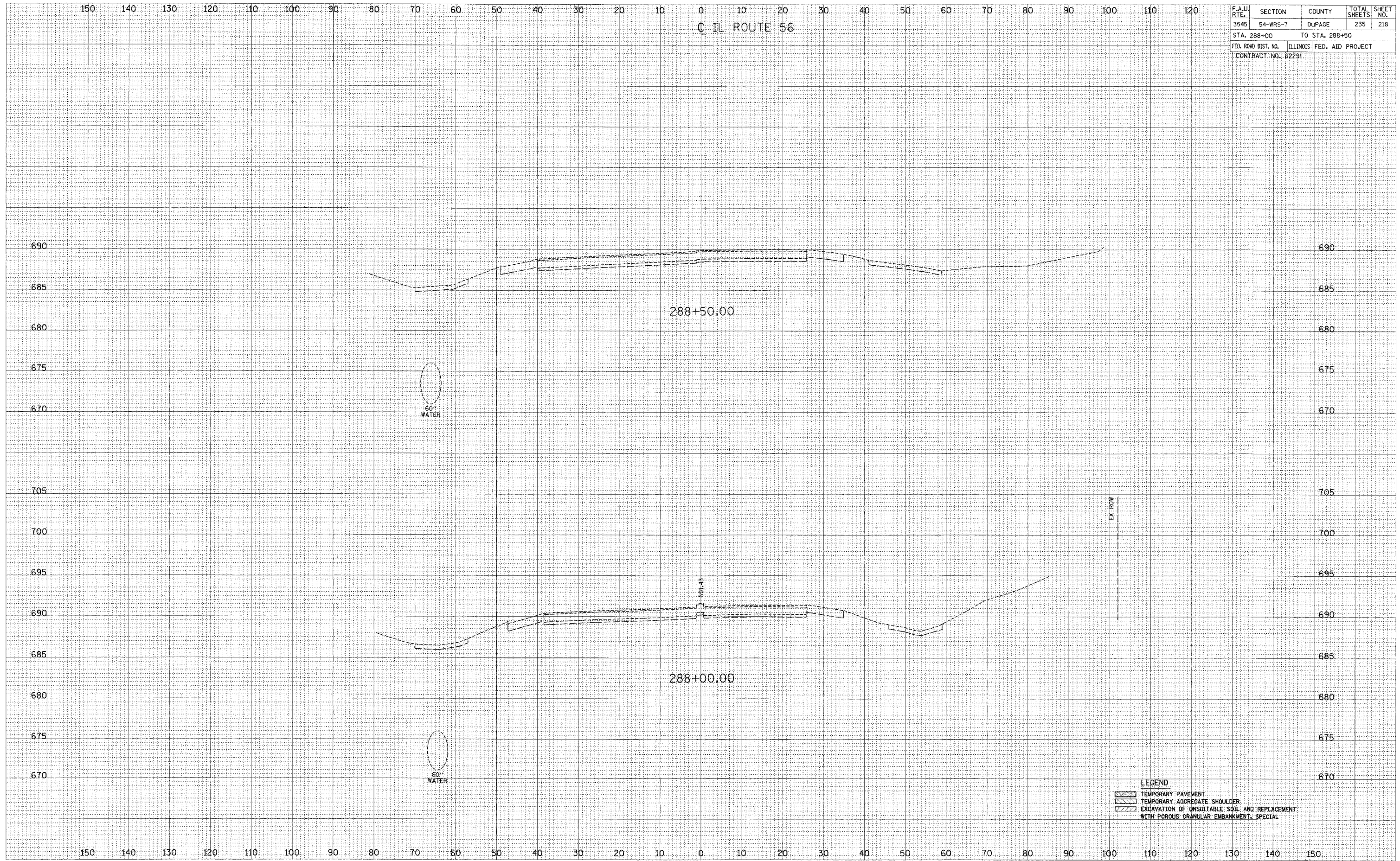
	CUT (SF)	FILL (SF)
STAGE-1:	37.96	1.00
STAGE-2:	39.73	2.86
STAGE-3:		

F.A.I. RTE.	SECTION	COUNTY	TOTAL SHEETS	SHEET NO.
3545	54-WRS-7	DUPAGE	235	218
STA. 288+00		TO STA. 288+50		
FED. ROAD DIST. NO.	ILLINOIS FED. AID PROJECT			
CONTRACT NO. 62291				

IL ROUTE 56

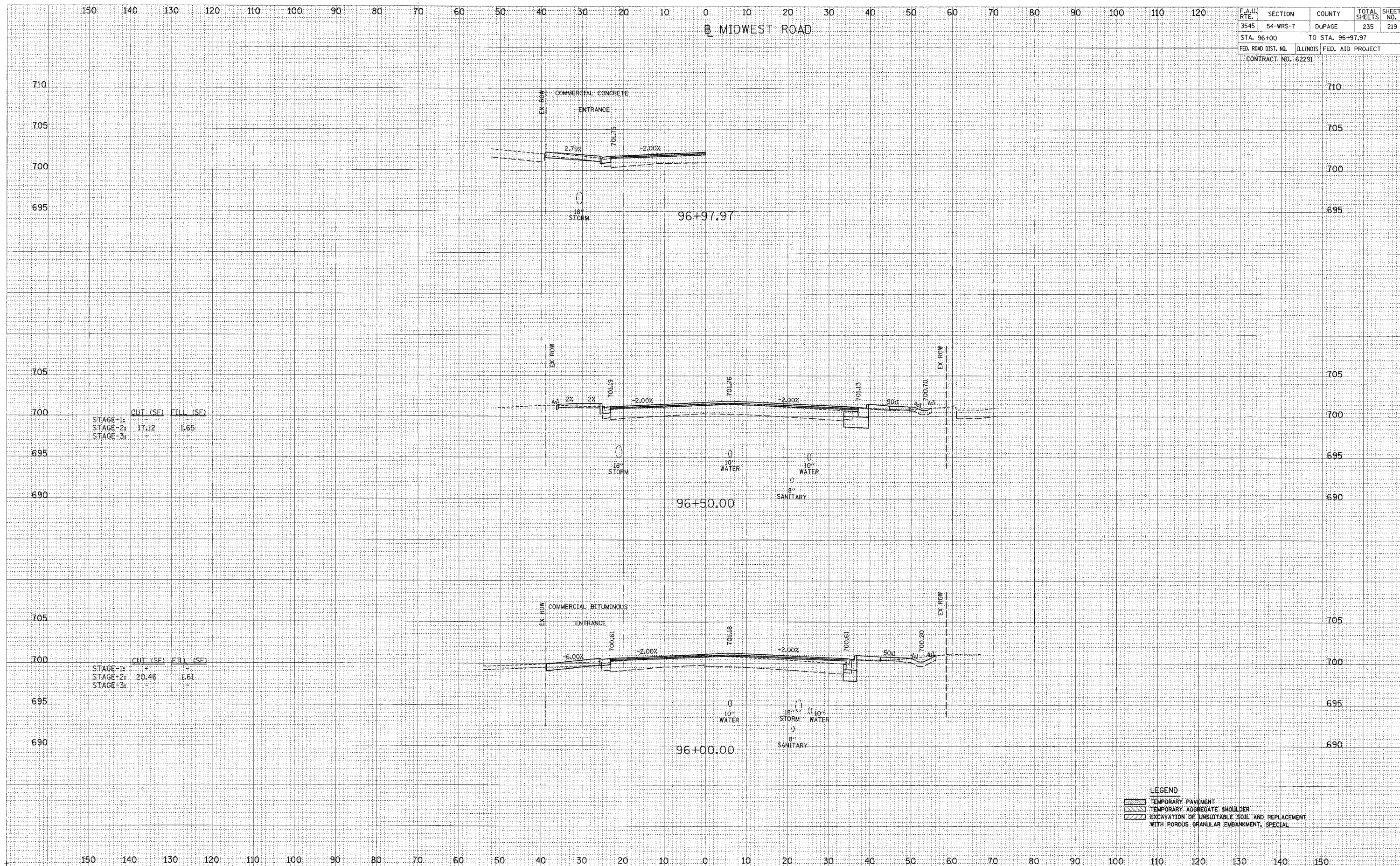
FINAL SURVEY  
 REVISIONS  
 DATE  
 BY  
 CHECKED  
 NO.

ORIGINAL SURVEY  
 REVISIONS  
 DATE  
 BY  
 CHECKED  
 NO.



DATE \_\_\_\_\_  
 BY \_\_\_\_\_  
 SURVEYED \_\_\_\_\_  
 SURVEY \_\_\_\_\_  
 NOTE BOOK \_\_\_\_\_  
 TEMPLATE \_\_\_\_\_  
 AREAS \_\_\_\_\_  
 CHECKED \_\_\_\_\_  
 NO. \_\_\_\_\_

DATE \_\_\_\_\_  
 BY \_\_\_\_\_  
 SURVEYED \_\_\_\_\_  
 SURVEY \_\_\_\_\_  
 NOTE BOOK \_\_\_\_\_  
 TEMPLATE \_\_\_\_\_  
 AREAS \_\_\_\_\_  
 CHECKED \_\_\_\_\_  
 NO. \_\_\_\_\_

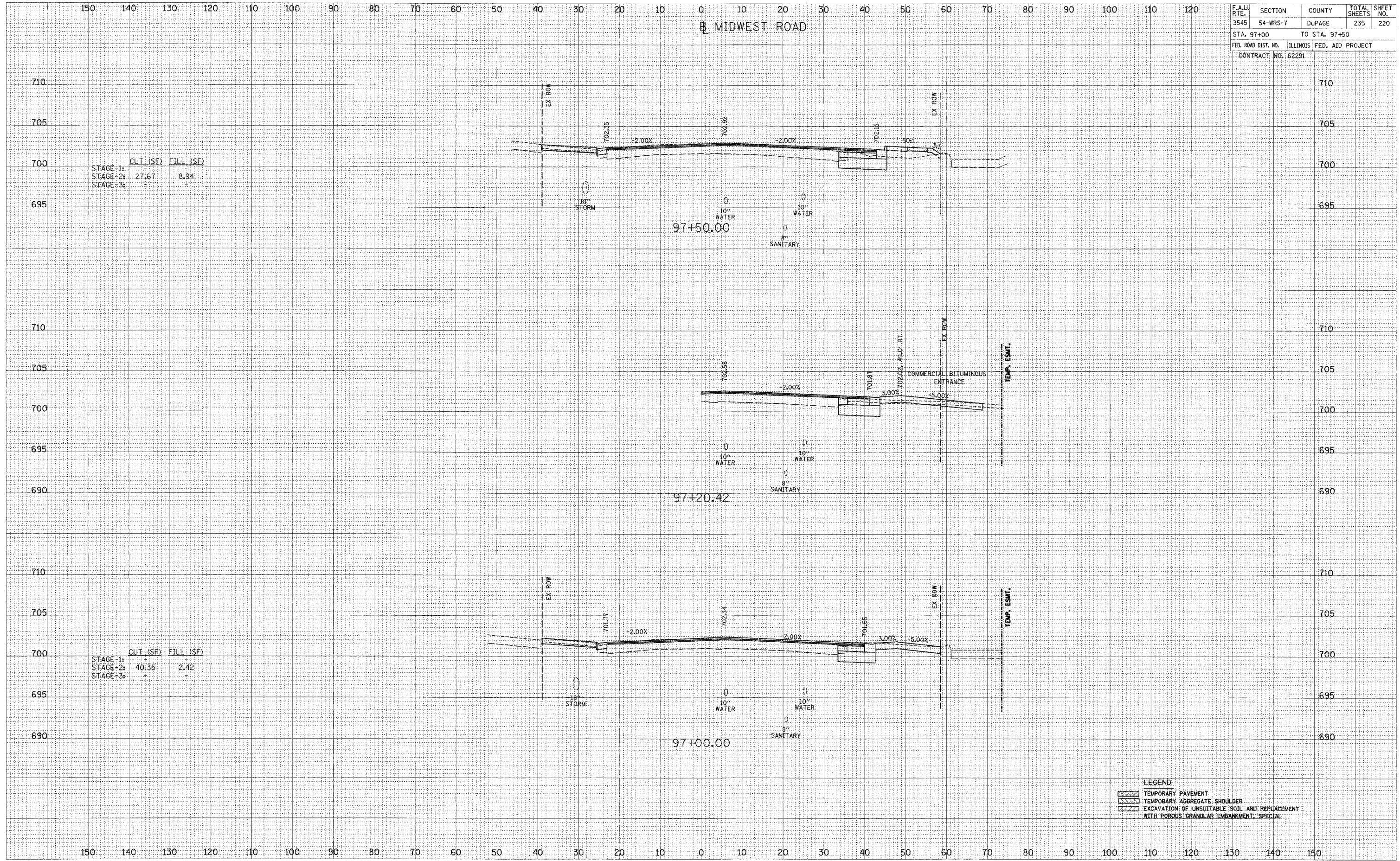


F.A.L.H. RTE.	SECTION	COUNTY	TOTAL SHEETS	SHEET NO.
3545	54-WRS-7	DUPAGE	235	219
STA. 96+00		TO STA. 96+97.97		
FED. ROAD DIST. NO.	ILLINOIS	FED. AID PROJECT		
CONTRACT NO. 62291				

**LEGEND**  

 TEMPORARY PAVEMENT  
 TEMPORARY AGGREGATE SHOULDER  
 EXCAVATION OF UNSUITABLE SOIL AND REPLACEMENT WITH POROUS GRANULAR EMBANKMENT, SPECIAL

F.A.I. RTE.	SECTION	COUNTY	TOTAL SHEETS	SHEET NO.
3545	54-WRS-7	DUPAGE	235	220
STA. 97+00		TO STA. 97+50		
FED. ROAD DIST. NO.	ILLINOIS FED. AID PROJECT		CONTRACT NO. 62291	



	CUT (SF)	FILL (SF)
STAGE-1:		
STAGE-2:	27.67	8.94
STAGE-3:		

	CUT (SF)	FILL (SF)
STAGE-1:		
STAGE-2:	40.35	2.42
STAGE-3:		

- LEGEND
- TEMPORARY PAVEMENT
  - TEMPORARY AGGREGATE SHOULDER
  - EXCAVATION OF UNSUITABLE SOIL AND REPLACEMENT WITH POROUS GRANULAR EMBANKMENT, SPECIAL

FINAL SURVEY  
 SURVEYED  
 TEMPLATE  
 NOTE BOOK  
 AREAS CHECKED  
 NO.

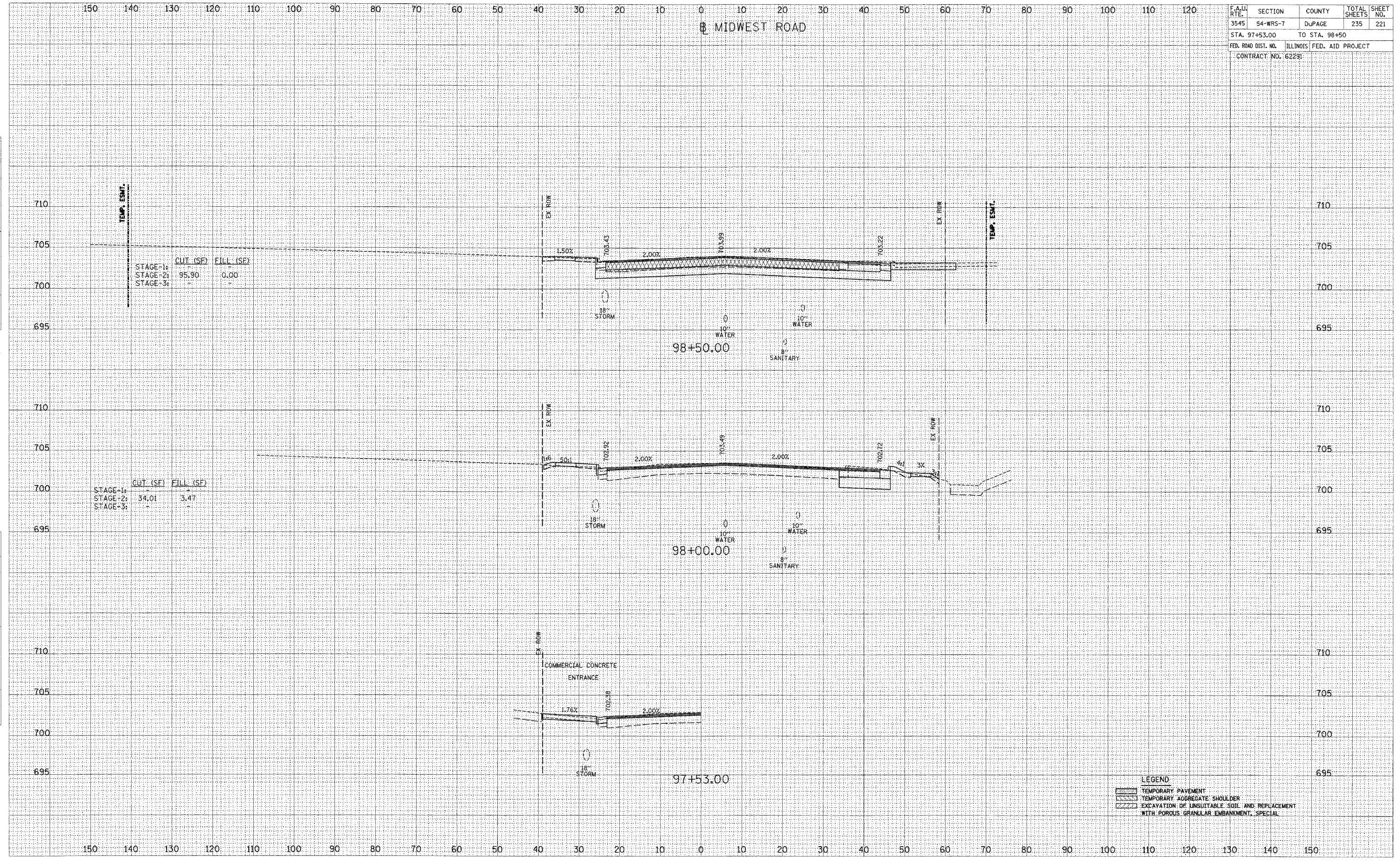
ORIGINAL SURVEY  
 SURVEYED  
 TEMPLATE  
 NOTE BOOK  
 AREAS CHECKED  
 NO.

F.A.U. RTE.	SECTION	COUNTY	TOTAL SHEETS	SHEET NO.
3545	54-WRS-7	DUPAGE	235	221
STA. 97+53.00		TO STA. 98+50		
FED. ROAD DIST. NO.		ILLINOIS FED. AID PROJECT		
CONTRACT NO. 6229				

MIDWEST ROAD

DATE	
BY	
ORIGINAL SURVEY	
FLUENT	
NOTE BOOK	
AREAS CHECKED	
NO.	

DATE	
BY	
ORIGINAL SURVEY	
FLUENT	
NOTE BOOK	
AREAS CHECKED	
NO.	



STAGE-1:	CUT (SF)	FILL (SF)
STAGE-2:	95.90	0.00
STAGE-3:	-	-

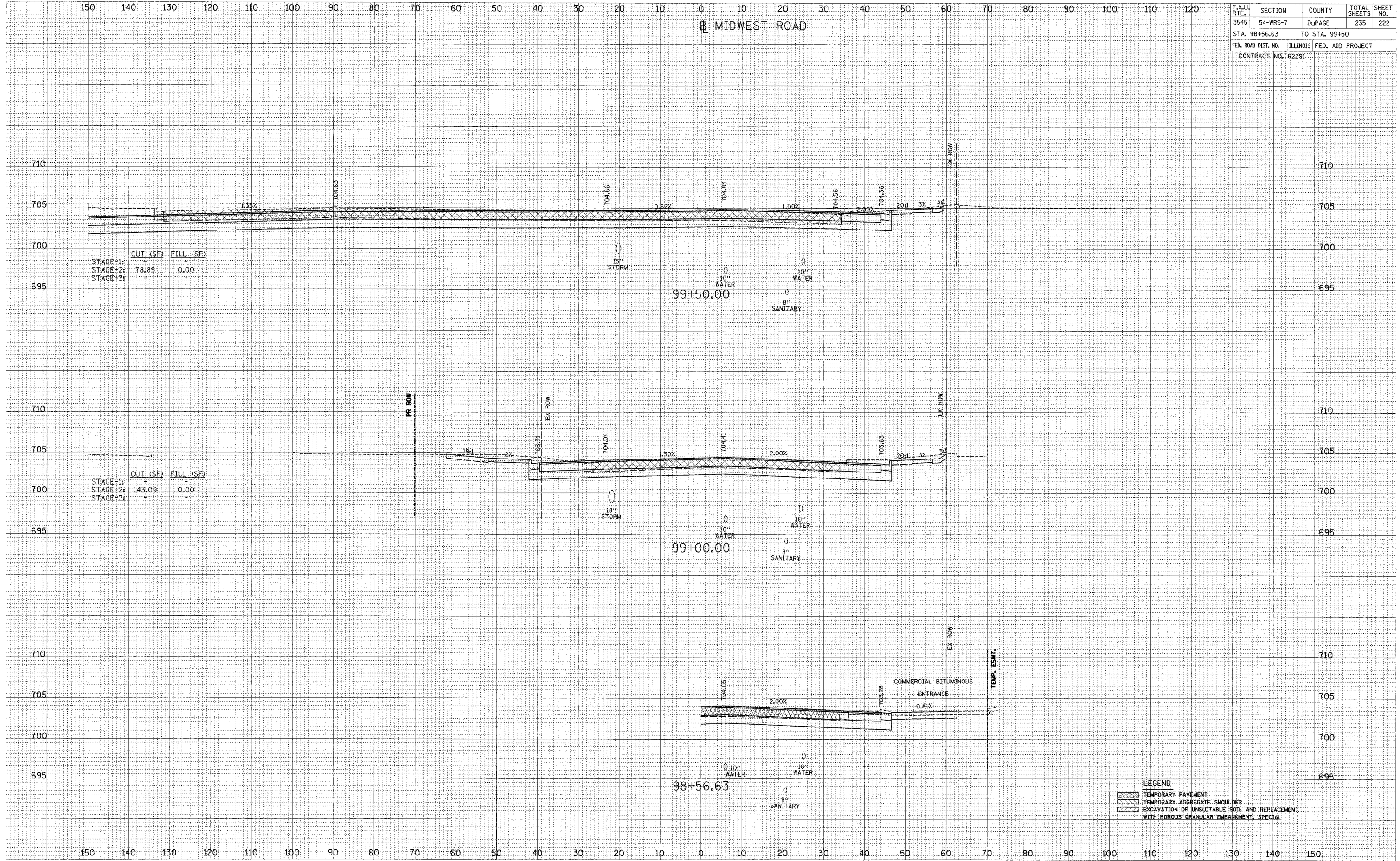
STAGE-1:	CUT (SF)	FILL (SF)
STAGE-2:	34.01	3.47
STAGE-3:	-	-

F.A.L. RTE.	SECTION	COUNTY	TOTAL SHEETS	SHEET NO.
3545	54-WRS-7	DUPAGE	235	222
STA. 98+56.63		TO STA. 99+50		
FED. ROAD DIST. NO.	ILLINOIS FED. AID PROJECT			
CONTRACT NO. 62291				

MIDWEST ROAD

DATE: \_\_\_\_\_  
 BY: \_\_\_\_\_  
 CHECKED BY: \_\_\_\_\_  
 DATE: \_\_\_\_\_  
 BY: \_\_\_\_\_  
 CHECKED BY: \_\_\_\_\_  
 DATE: \_\_\_\_\_  
 BY: \_\_\_\_\_  
 CHECKED BY: \_\_\_\_\_

DATE: \_\_\_\_\_  
 BY: \_\_\_\_\_  
 CHECKED BY: \_\_\_\_\_  
 DATE: \_\_\_\_\_  
 BY: \_\_\_\_\_  
 CHECKED BY: \_\_\_\_\_  
 DATE: \_\_\_\_\_  
 BY: \_\_\_\_\_  
 CHECKED BY: \_\_\_\_\_



LEGEND

[Symbol]	TEMPORARY PAVEMENT
[Symbol]	TEMPORARY AGGREGATE SHOULDER
[Symbol]	EXCAVATION OF UNSUITABLE SOIL AND REPLACEMENT WITH POROUS GRANULAR EMBANKMENT, SPECIAL

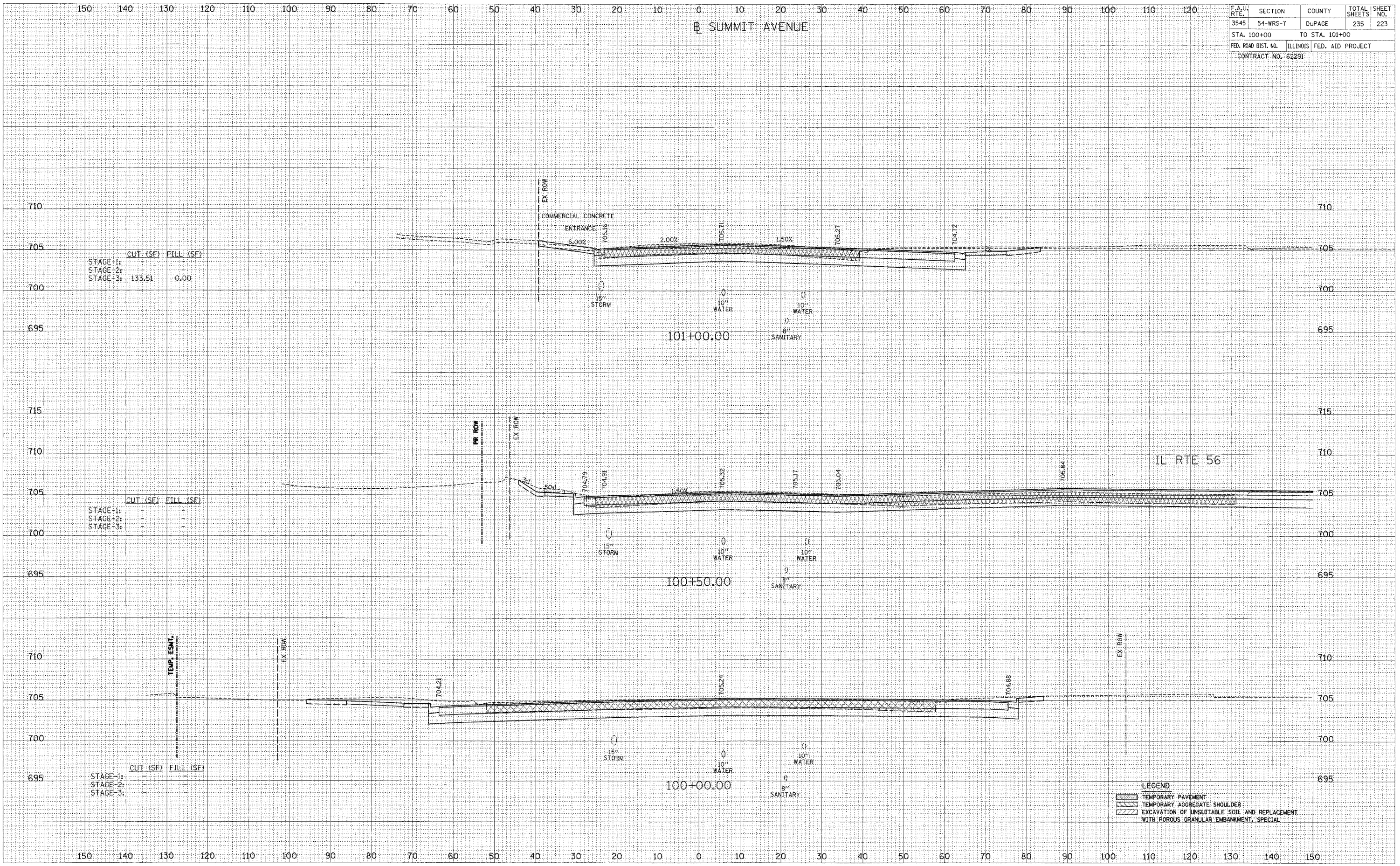
F.A.U. RTE.	SECTION	COUNTY	TOTAL SHEETS	SHEET NO.
3545	54-WRS-7	DuPAGE	235	223
STA. 100+00		TO STA. 101+00		
FED. ROAD DIST. NO.	ILLINOIS FED. AID PROJECT			
CONTRACT NO. 62291				

SUMMIT AVENUE

DATE	BY

DATE	BY

DATE	BY



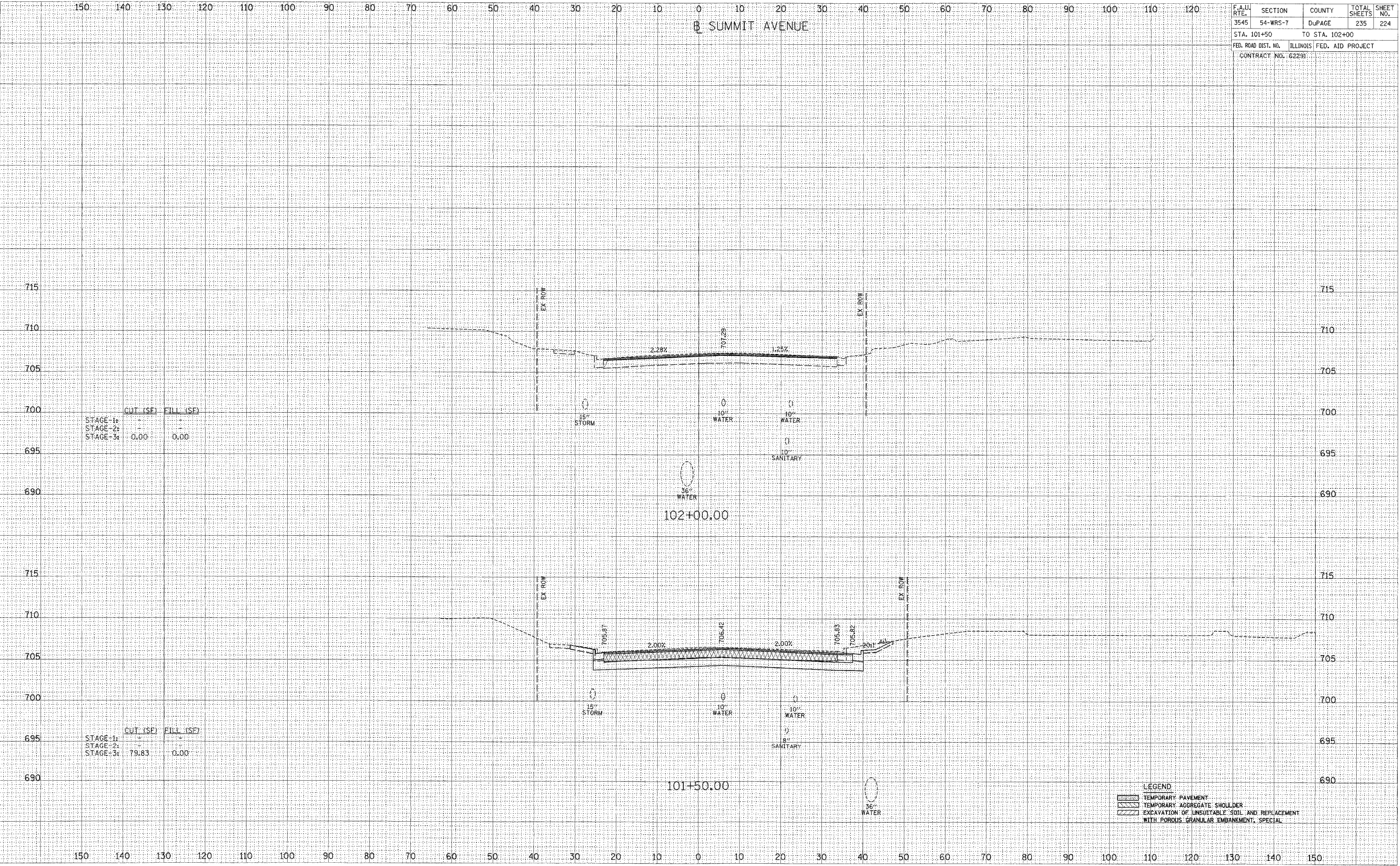
LEGEND	
	TEMPORARY PAVEMENT
	TEMPORARY AGGREGATE SHOULDER
	EXCAVATION OF UNSUITABLE SOIL AND REPLACEMENT WITH POROUS GRANULAR EMBANKMENT, SPECIAL

B SUMMIT AVENUE

F.A.I. RTE.	SECTION	COUNTY	TOTAL SHEETS	SHEET NO.
3545	54-WRS-7	DUPAGE	235	224
STA. 101+50		TO STA. 102+00		
FED. ROAD DIST. NO.		ILLINOIS FED. AID PROJECT		
CONTRACT NO. 62291				

DATE  
BY  
SUPERSED  
SURVEY  
TEMPLATE  
NOTE BOOK  
AREAS  
AREAS CHECKED

DATE  
BY  
SUPERSED  
SURVEY  
TEMPLATE  
NOTE BOOK  
AREAS  
AREAS CHECKED



	CUT (SF)	FILL (SF)
STAGE-1:	-	-
STAGE-2:	-	-
STAGE-3:	0.00	0.00

	CUT (SF)	FILL (SF)
STAGE-1:	-	-
STAGE-2:	79.83	-
STAGE-3:	-	0.00

LEGEND

	TEMPORARY PAVEMENT
	TEMPORARY AGGREGATE SHOULDER
	EXCAVATION OF UNSUITABLE SOIL AND REPLACEMENT WITH POROUS GRANULAR EMBANKMENT, SPECIAL



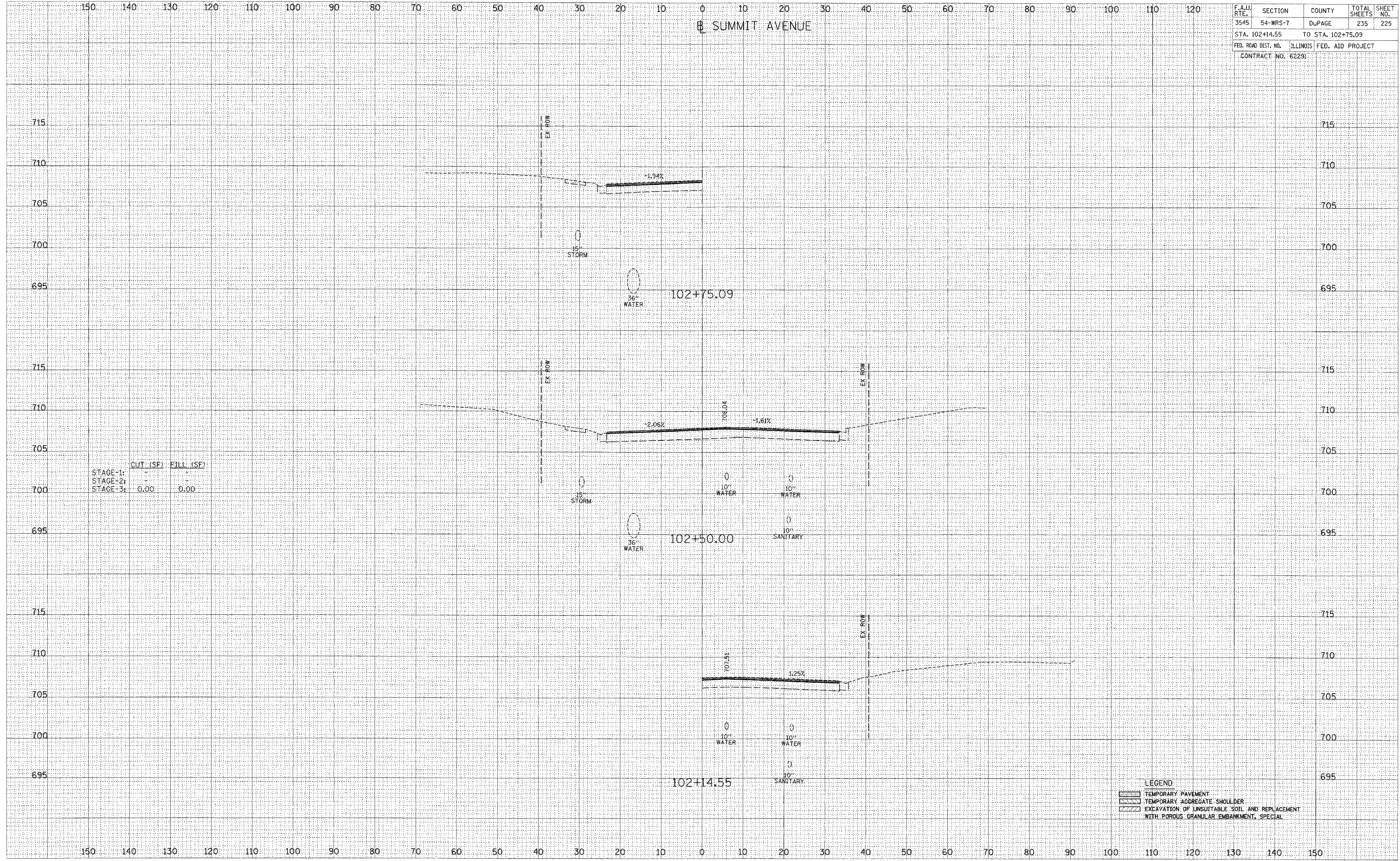
F.A.J. RTE.	SECTION	COUNTY	TOTAL SHEETS	SHEET NO.
3545	54-WRS-7	DUPAGE	235	225
STA. 102+14.55		TO STA. 102+75.09		
FED. ROAD DIST. NO.		ILLINOIS	FED. AID PROJECT	
CONTRACT NO. 62291				

B SUMMIT AVENUE

DATE: \_\_\_\_\_  
 SURVEYED BY: \_\_\_\_\_  
 CHECKED BY: \_\_\_\_\_  
 DATE: \_\_\_\_\_  
 SURVEYED BY: \_\_\_\_\_  
 CHECKED BY: \_\_\_\_\_

DATE: \_\_\_\_\_  
 SURVEYED BY: \_\_\_\_\_  
 CHECKED BY: \_\_\_\_\_  
 DATE: \_\_\_\_\_  
 SURVEYED BY: \_\_\_\_\_  
 CHECKED BY: \_\_\_\_\_

	CUT (SF)	FILL (SF)
STAGE-1:		
STAGE-2:		
STAGE-3:	0.00	0.00



LEGEND

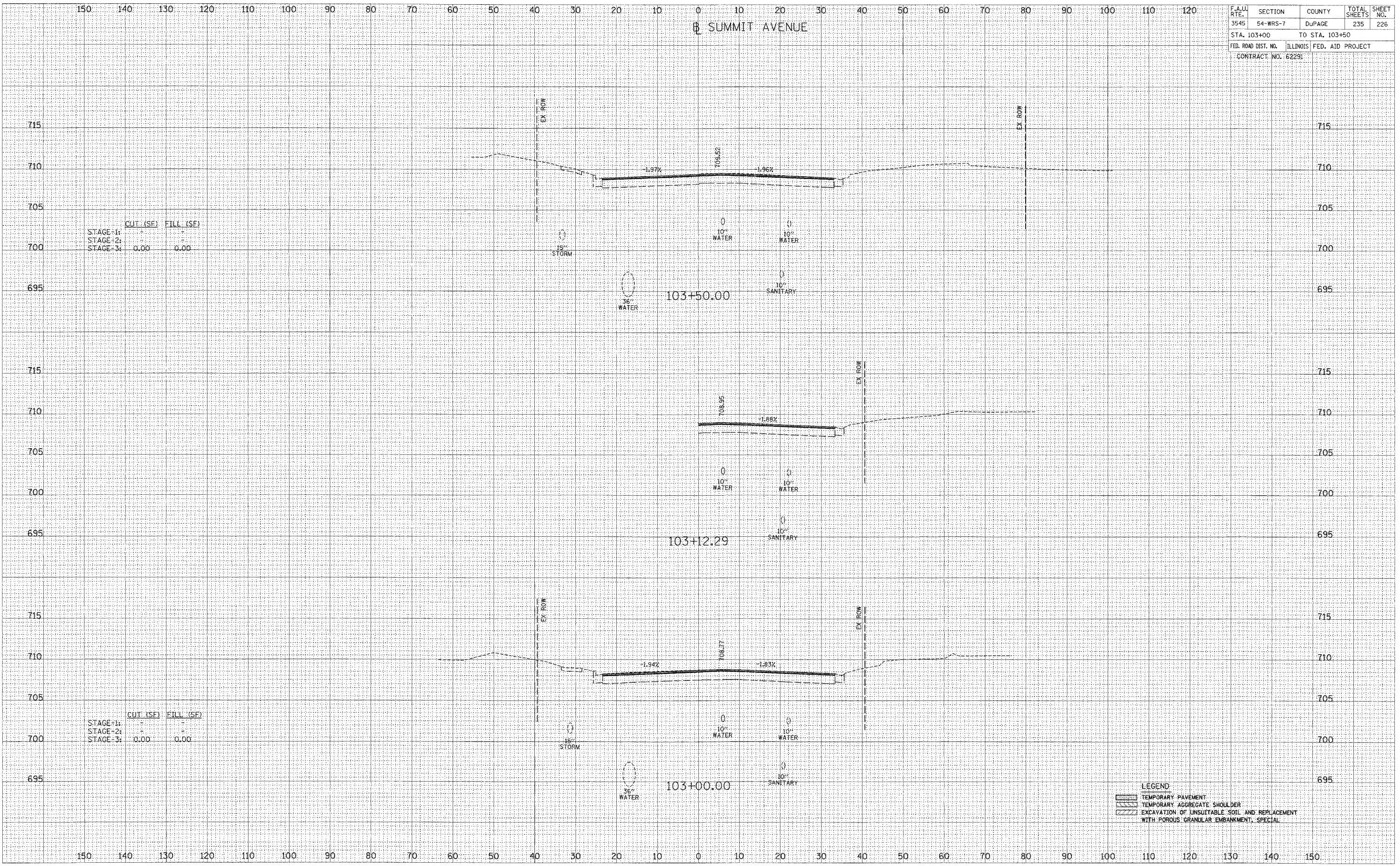
[Symbol]	TEMPORARY PAVEMENT
[Symbol]	TEMPORARY AGGREGATE SHOULDER
[Symbol]	EXCAVATION OF UNSUITABLE SOIL AND REPLACEMENT WITH POROUS GRANULAR EMBANKMENT, SPECIAL

F.A.U. RTE.	SECTION	COUNTY	TOTAL SHEETS	SHEET NO.
3545	54-WRS-7	DUPAGE	235	226
STA. 103+00		TO STA. 103+50		
FED. ROAD DIST. NO.	ILLINOIS	FED. AID PROJECT		
CONTRACT NO. 62291				

B SUMMIT AVENUE

FINAL SURVEY	SURVEYED	PLOTTED	DATE
NO. _____	NO. _____	NO. _____	NO. _____
NOTE BOOK	NO. _____	AREAS CHECKED	NO. _____

ORIGINAL SURVEY	SURVEYED	PLOTTED	DATE
NO. _____	NO. _____	NO. _____	NO. _____
NOTE BOOK	NO. _____	AREAS CHECKED	NO. _____



	CUT (SF)	FILL (SF)
STAGE-1:	-	-
STAGE-2:	-	-
STAGE-3:	0.00	0.00

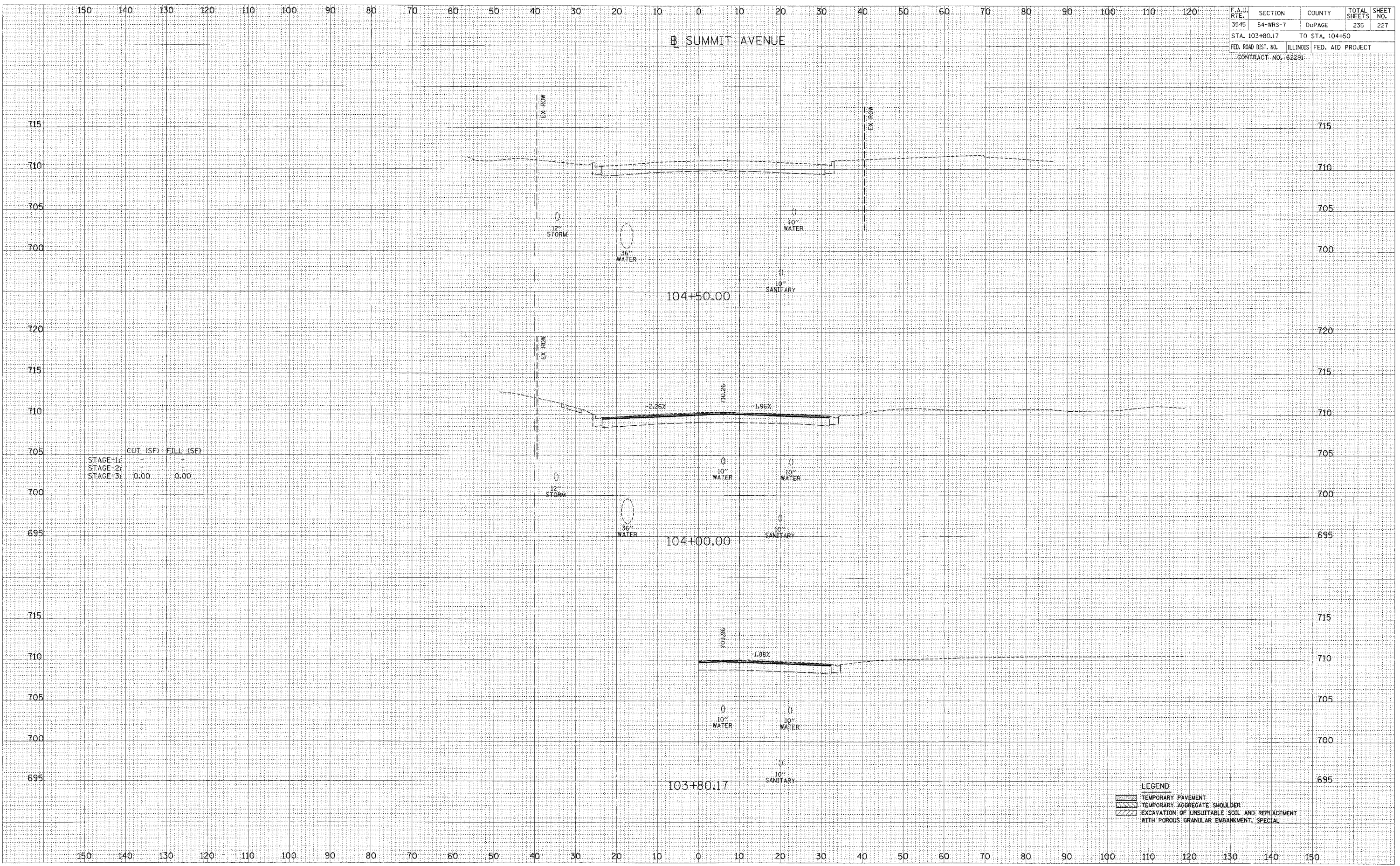
	CUT (SF)	FILL (SF)
STAGE-1:	-	-
STAGE-2:	-	-
STAGE-3:	0.00	0.00

LEGEND

	TEMPORARY PAVEMENT
	TEMPORARY AGGREGATE SHOULDER
	EXCAVATION OF UNSUITABLE SOIL AND REPLACEMENT WITH POROUS GRANULAR EMBANKMENT, SPECIAL

F.A.U. RITE	SECTION	COUNTY	TOTAL SHEETS	SHEET NO.
3545	54-WRS-7	DUPAGE	235	227
STA. 103+80.17		TO STA. 104+50		
FED. ROAD DIST. NO.	ILLINOIS	FED. AID PROJECT		
CONTRACT NO. 62291				

B SUMMIT AVENUE



FINAL SURVEY  
SURVEYED  
PLOTTED  
NOTE BOOK  
AREAS CHECKED

ORIGINAL SURVEY  
SURVEYED  
PLOTTED  
NOTE BOOK  
AREAS CHECKED

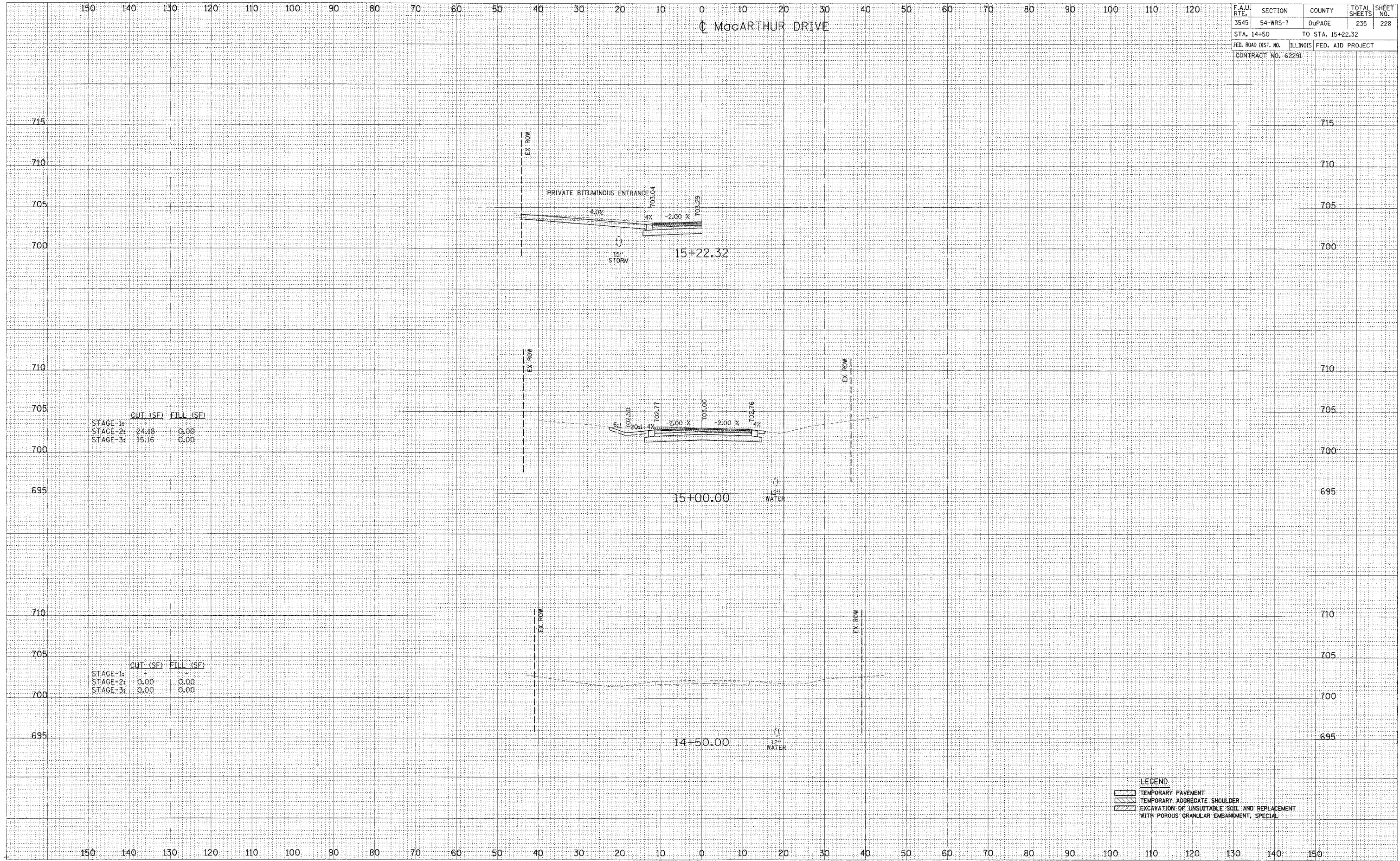
	CUT (SF)	FILL (SF)
STAGE-1:	-	-
STAGE-2:	-	-
STAGE-3:	0.00	0.00

LEGEND

[Symbol]	TEMPORARY PAVEMENT
[Symbol]	TEMPORARY AGGREGATE SHOULDER
[Symbol]	EXCAVATION OF UNSUITABLE SOIL AND REPLACEMENT WITH POROUS GRANULAR ENHANCEMENT, SPECIAL

F.A.U. RTE.	SECTION	COUNTY	TOTAL SHEETS	SHEET NO.
3545	54-WRS-7	DUPAGE	235	228
STA. 14+50		TO STA. 15+22.32		
FED. ROAD DIST. NO.	ILLINOIS	FED. AID PROJECT		
CONTRACT NO. 62291				

MacARTHUR DRIVE



	CUT (SF)	FILL (SF)
STAGE-1:		
STAGE-2:	24.18	0.00
STAGE-3:	15.16	0.00

	CUT (SF)	FILL (SF)
STAGE-1:		
STAGE-2:	0.00	0.00
STAGE-3:	0.00	0.00

FINAL SURVEY BY DATE  
 SURVEYED BY DATE  
 NOTE BOOK NO.  
 TEMPLATE AREAS CHECKED  
 NO.

ORIGINAL SURVEY BY DATE  
 SURVEYED BY DATE  
 NOTE BOOK NO.  
 TEMPLATE AREAS CHECKED  
 NO.

LEGEND

[Hatched Box]	TEMPORARY PAVEMENT
[Diagonal Lines Box]	TEMPORARY AGGREGATE SHOULDER
[Cross-hatched Box]	EXCAVATION OF UNSUITABLE SOIL AND REPLACEMENT WITH POROUS GRANULAR EMBANKMENT, SPECIAL

F.A.J. RTE.	SECTION	COUNTY	TOTAL SHEETS	SHEET NO.
3545	54-WRS-7	DUPAGE	235	229
STA. 15+50		TO STA. 16+00		
FED. ROAD DIST. NO.		ILLINOIS FED. AID PROJECT		
CONTRACT NO. 62291				

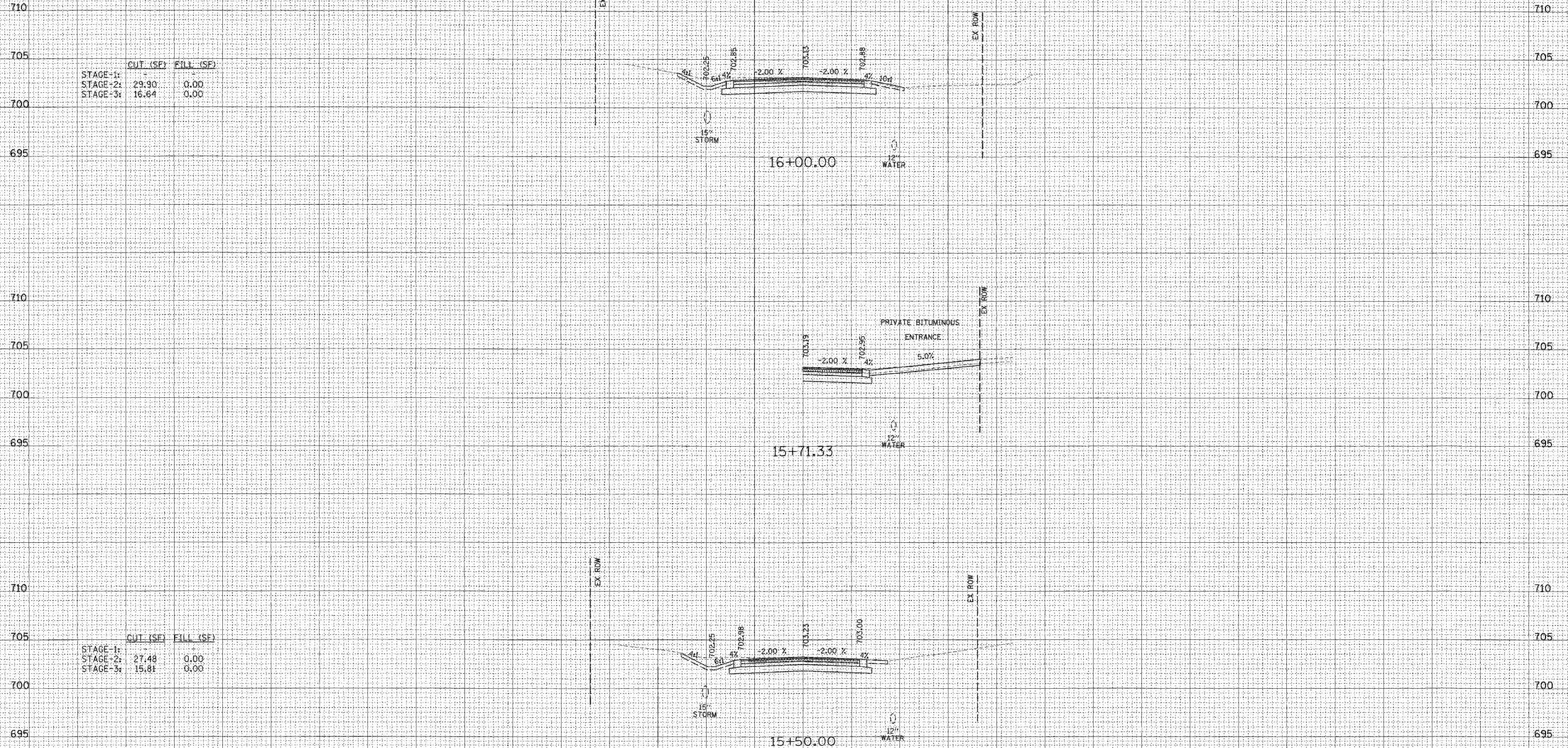
MacARTHUR DRIVE

DATE	
BY	
REVISIONS	
NO.	DESCRIPTION
1	DESIGNED
2	SURVEY
3	FINAL
4	NOTED
5	BOOK
6	TEMPLATE
7	AREAS
8	CHECKED

DATE	
BY	
REVISIONS	
NO.	DESCRIPTION
1	DESIGNED
2	SURVEY
3	ORIGINAL
4	NOTED
5	BOOK
6	TEMPLATE
7	AREAS
8	CHECKED

150 140 130 120 110 100 90 80 70 60 50 40 30 20 10 0 10 20 30 40 50 60 70 80 90 100 110 120

150 140 130 120 110 100 90 80 70 60 50 40 30 20 10 0 10 20 30 40 50 60 70 80 90 100 110 120 130 140 150



STAGE	CUT (SF)	FILL (SF)
STAGE-1:	29.90	0.00
STAGE-2:	16.64	0.00
STAGE-3:		

STAGE	CUT (SF)	FILL (SF)
STAGE-1:	27.48	0.00
STAGE-2:	15.81	0.00
STAGE-3:		

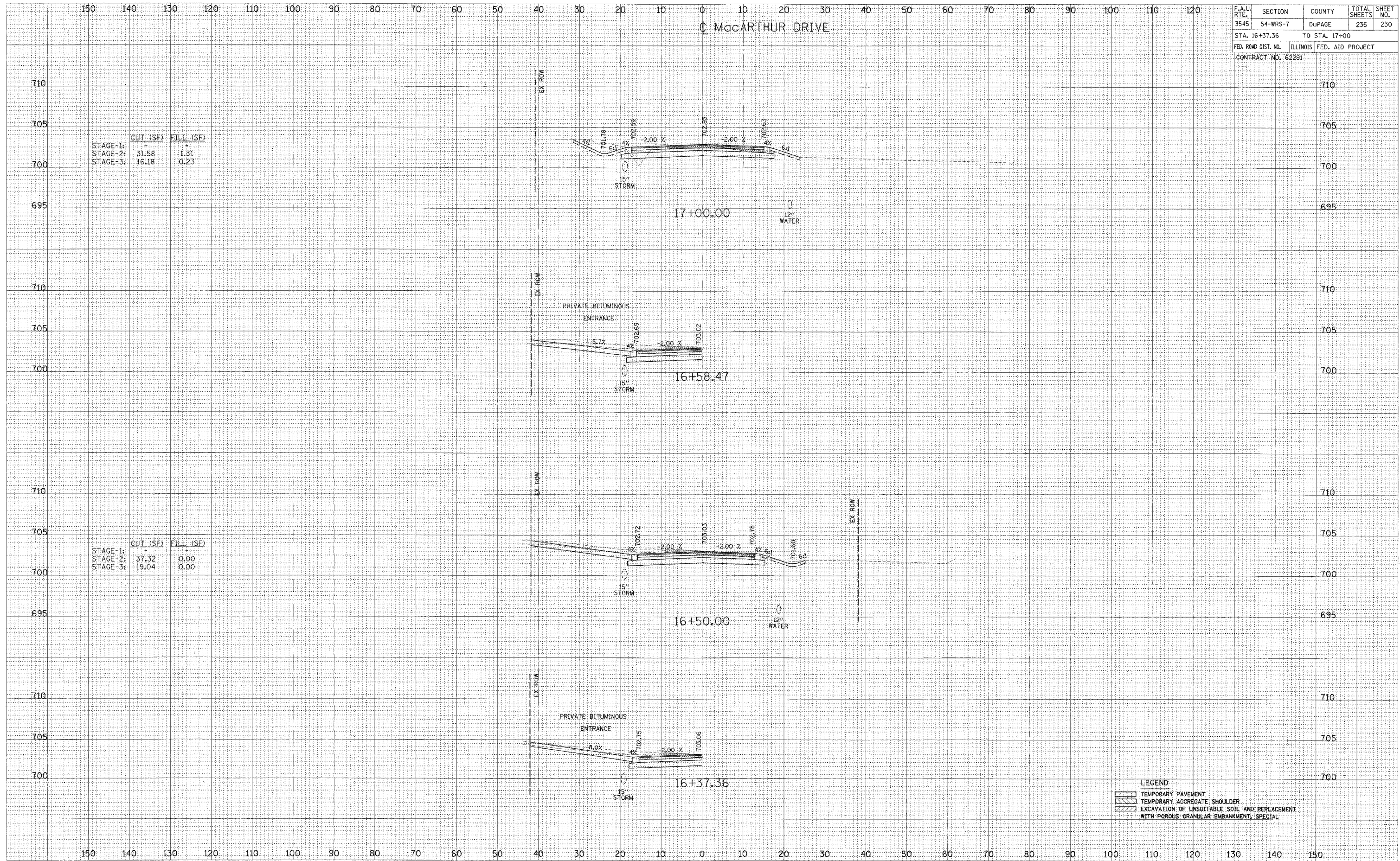
LEGEND

[Symbol]	TEMPORARY PAVEMENT
[Symbol]	TEMPORARY AGGREGATE SHOULDER
[Symbol]	EXCAVATION OF UNSUITABLE SOIL AND REPLACEMENT WITH POROUS GRANULAR EMBANKMENT, SPECIAL

F.A.U. RTE.	SECTION	COUNTY	TOTAL SHEETS	SHEET NO.
3545	54-WRS-7	DUPAGE	235	230
STA. 16+37.36		TO STA. 17+00		
FED. ROAD DIST. NO.		ILLINOIS FED. AID PROJECT		
CONTRACT NO. 62291				

DATE	
DESIGNED BY	
CHECKED BY	
DATE	
DESIGNED BY	
CHECKED BY	
DATE	
DESIGNED BY	
CHECKED BY	

DATE	
DESIGNED BY	
CHECKED BY	
DATE	
DESIGNED BY	
CHECKED BY	
DATE	
DESIGNED BY	
CHECKED BY	



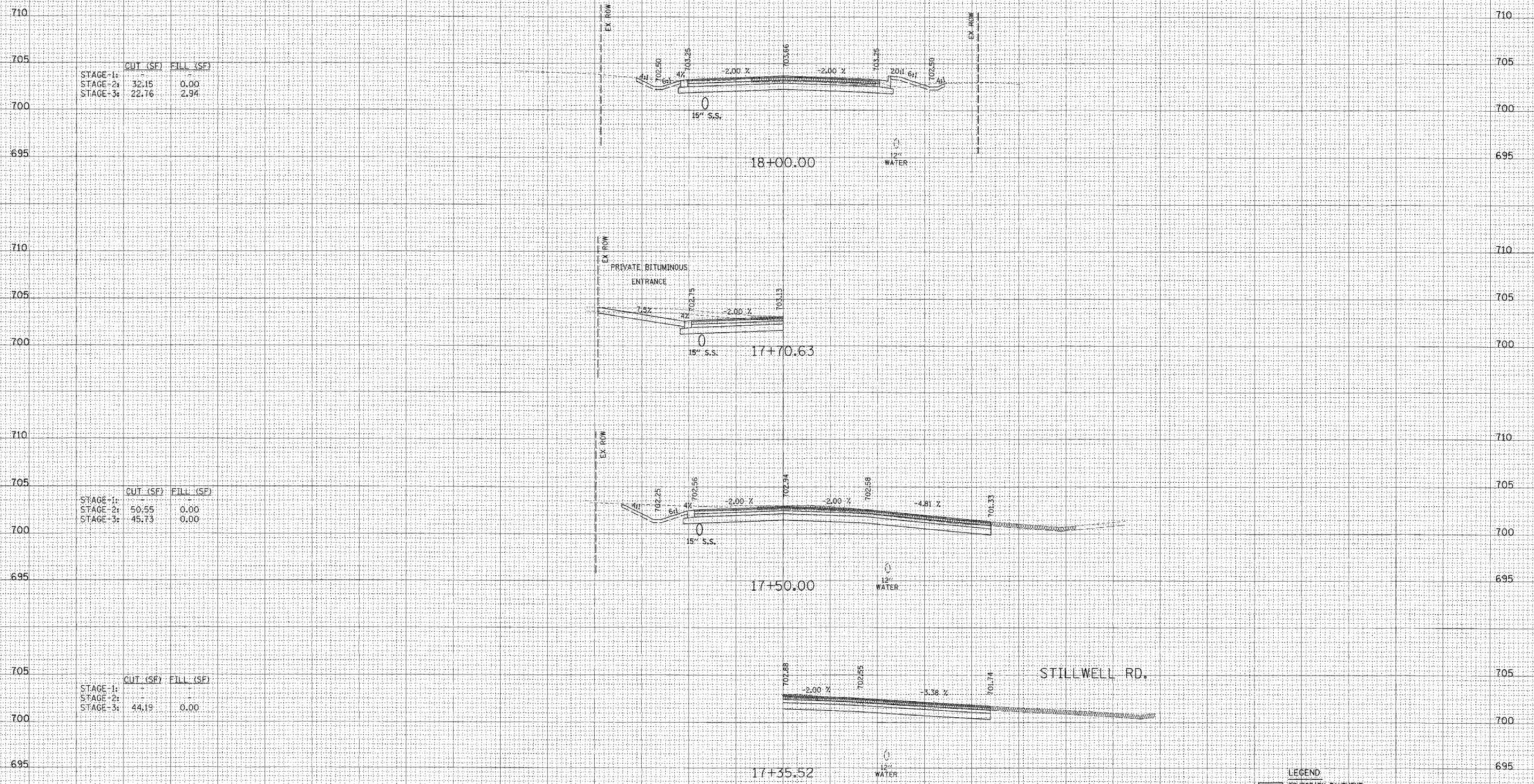
F.A.I. RTE.	SECTION	COUNTY	TOTAL SHEETS	SHEET NO.
3545	54-WRS-7	DUPAGE	235	231
STA. 17+35.52		TO STA. 18+00		
FED. ROAD DIST. NO.	ILLINOIS	FED. AID PROJECT		
CONTRACT NO. 62291				

McARTHUR DRIVE

FINAL SURVEY  
 SURVEYED  
 TEMPLATE  
 NOTE BOOK  
 AREAS CHECKED

ORIGINAL SURVEY  
 SURVEYED  
 TEMPLATE  
 NOTE BOOK  
 AREAS CHECKED

150 140 130 120 110 100 90 80 70 60 50 40 30 20 10 0 10 20 30 40 50 60 70 80 90 100 110 120



150 140 130 120 110 100 90 80 70 60 50 40 30 20 10 0 10 20 30 40 50 60 70 80 90 100 110 120 130 140 150

STAGE	CUT (SF)	FILL (SF)
STAGE-1:	-	-
STAGE-2:	32.15	0.00
STAGE-3:	22.76	2.94

STAGE	CUT (SF)	FILL (SF)
STAGE-1:	50.55	0.00
STAGE-2:	45.73	0.00
STAGE-3:	-	-

STAGE	CUT (SF)	FILL (SF)
STAGE-1:	-	-
STAGE-2:	-	-
STAGE-3:	44.19	0.00

LEGEND

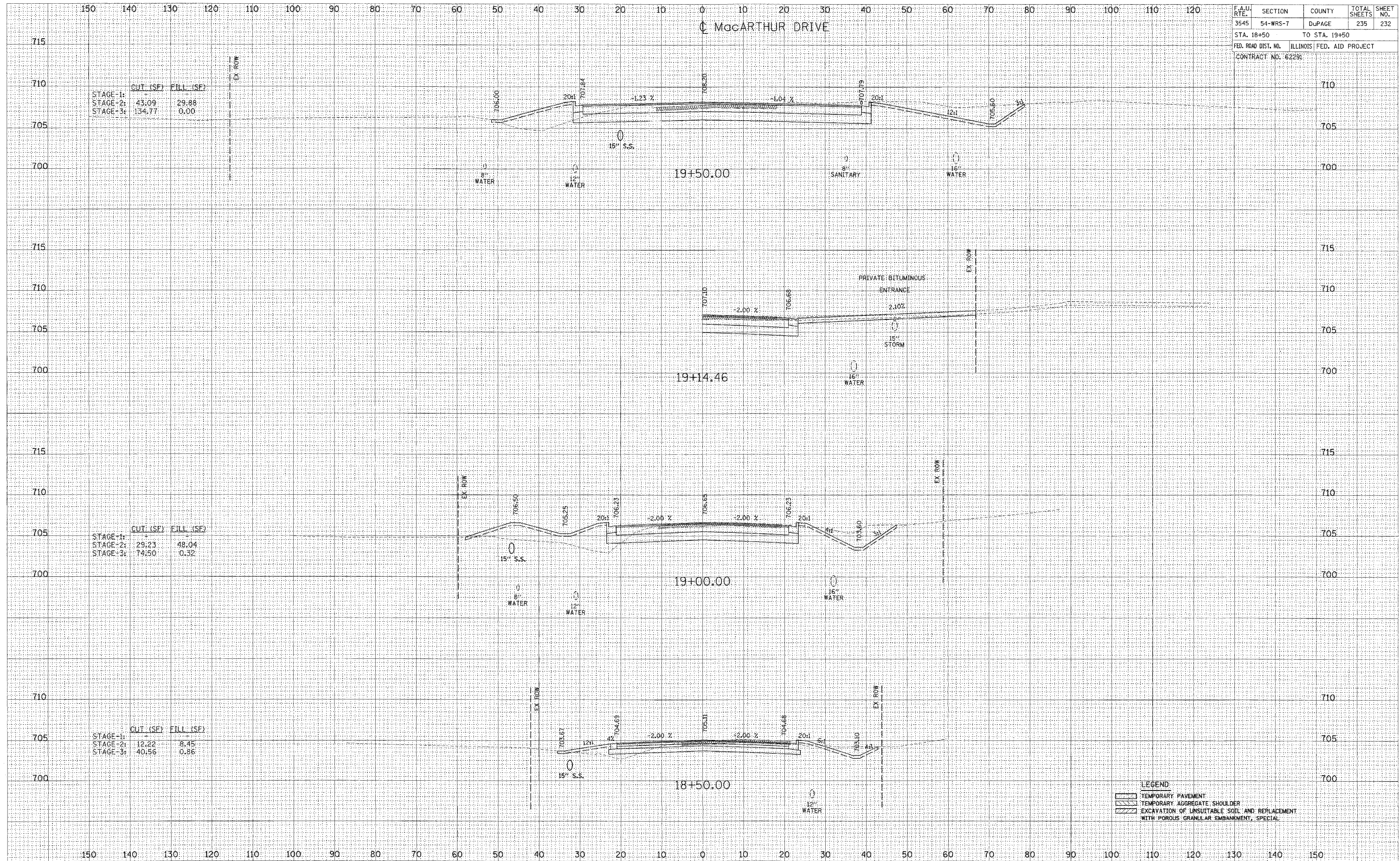
[Symbol]	TEMPORARY PAVEMENT
[Symbol]	TEMPORARY AGGREGATE SHOULDER
[Symbol]	EXCAVATION OF UNSUITABLE SOIL AND REPLACEMENT WITH POROUS GRANULAR EMBANKMENT, SPECIAL

DATE	
BY	
SUPERVISOR	
SURVEY	
NOTE BOOK	
TEMPERATURE	
AREAS CHECKED	
NO.	

DATE	
BY	
SUPERVISOR	
SURVEY	
NOTE BOOK	
TEMPERATURE	
AREAS CHECKED	
NO.	

DATE	
BY	
SUPERVISOR	
SURVEY	
NOTE BOOK	
TEMPERATURE	
AREAS CHECKED	
NO.	

F.A.U. RTE.	SECTION	COUNTY	TOTAL SHEETS	SHEET NO.
3545	54-WRS-7	DUPAGE	235	232
STA. 18+50	TO STA. 19+50			
FED. ROAD DIST. NO.	ILLINOIS FED. AID PROJECT			
CONTRACT NO. 6229				



**LEGEND**

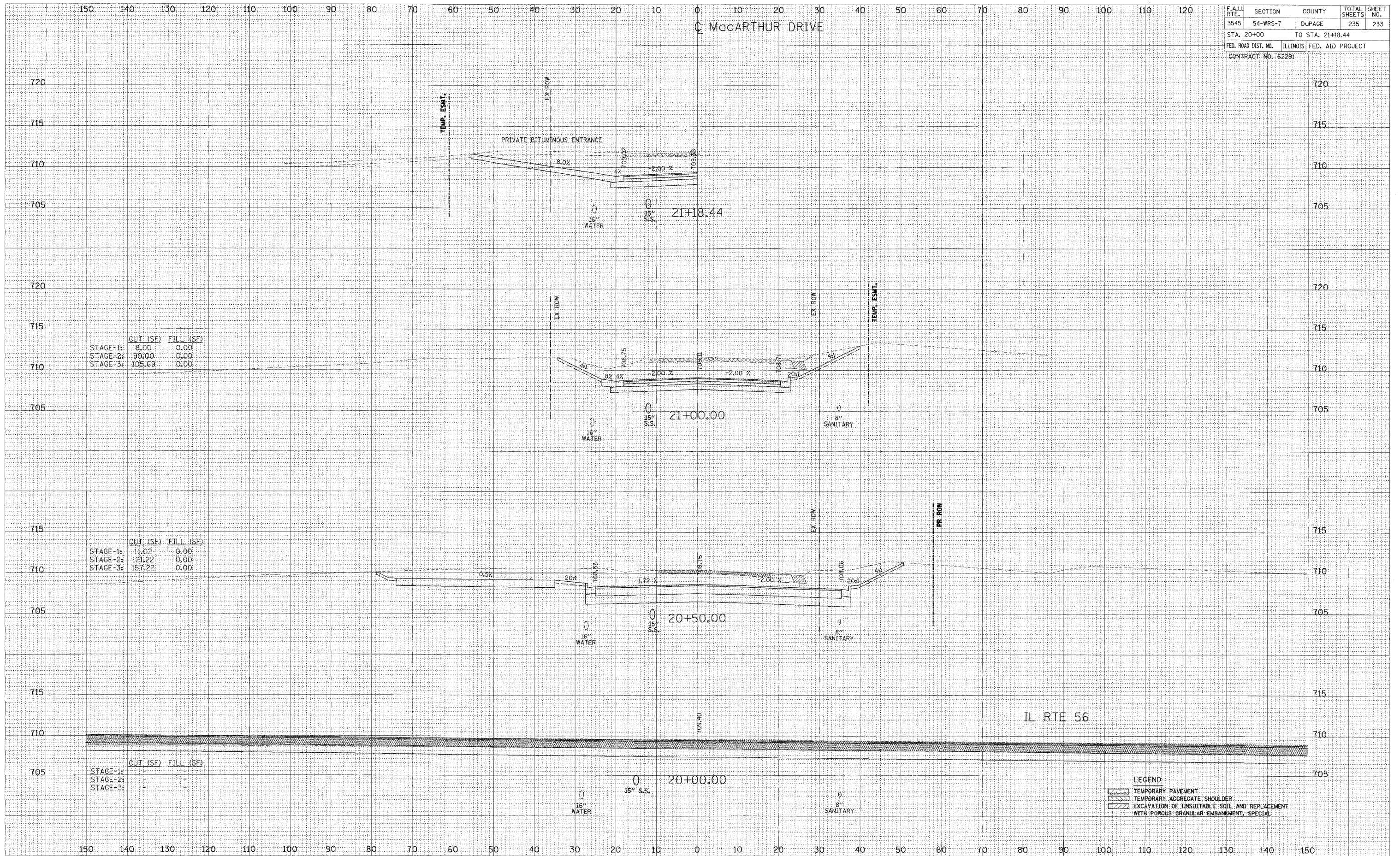
- TEMPORARY PAVEMENT
- TEMPORARY AGGREGATE SHOULDER
- EXCAVATION OF UNSUITABLE SOIL AND REPLACEMENT WITH POROUS GRANULAR EMBANKMENT, SPECIAL



DATE: \_\_\_\_\_ BY: \_\_\_\_\_  
 COPIED TO: \_\_\_\_\_  
 SURVEY: \_\_\_\_\_  
 PLOTTED: \_\_\_\_\_  
 TEMPLATE: \_\_\_\_\_  
 NOTE BOOK: \_\_\_\_\_  
 NO. \_\_\_\_\_  
 AREAS CHECKED: \_\_\_\_\_

DATE: \_\_\_\_\_ BY: \_\_\_\_\_  
 COPIED TO: \_\_\_\_\_  
 SURVEY: \_\_\_\_\_  
 PLOTTED: \_\_\_\_\_  
 TEMPLATE: \_\_\_\_\_  
 NOTE BOOK: \_\_\_\_\_  
 NO. \_\_\_\_\_  
 AREAS CHECKED: \_\_\_\_\_

F.A.U. RTE.	SECTION	COUNTY	TOTAL SHEETS	SHEET NO.
3545	54-WRS-7	DUPAGE	235	233
STA. 20+00		TO STA. 21+18.44		
FED. ROAD DIST. NO.		ILLINOIS FED. AID PROJECT		
CONTRACT NO. 62291				



	CUT (SF)	FILL (SF)
STAGE-1:	8.00	0.00
STAGE-2:	90.00	0.00
STAGE-3:	105.69	0.00

	CUT (SF)	FILL (SF)
STAGE-1:	11.02	0.00
STAGE-2:	121.22	0.00
STAGE-3:	157.22	0.00

	CUT (SF)	FILL (SF)
STAGE-1:	-	-
STAGE-2:	-	-
STAGE-3:	-	-

**LEGEND**  
 TEMPORARY PAVEMENT  
 TEMPORARY AGGREGATE SHOULDER  
 EXCAVATION OF UNSUITABLE SOIL AND REPLACEMENT WITH POROUS GRANULAR EMBANKMENT, SPECIAL

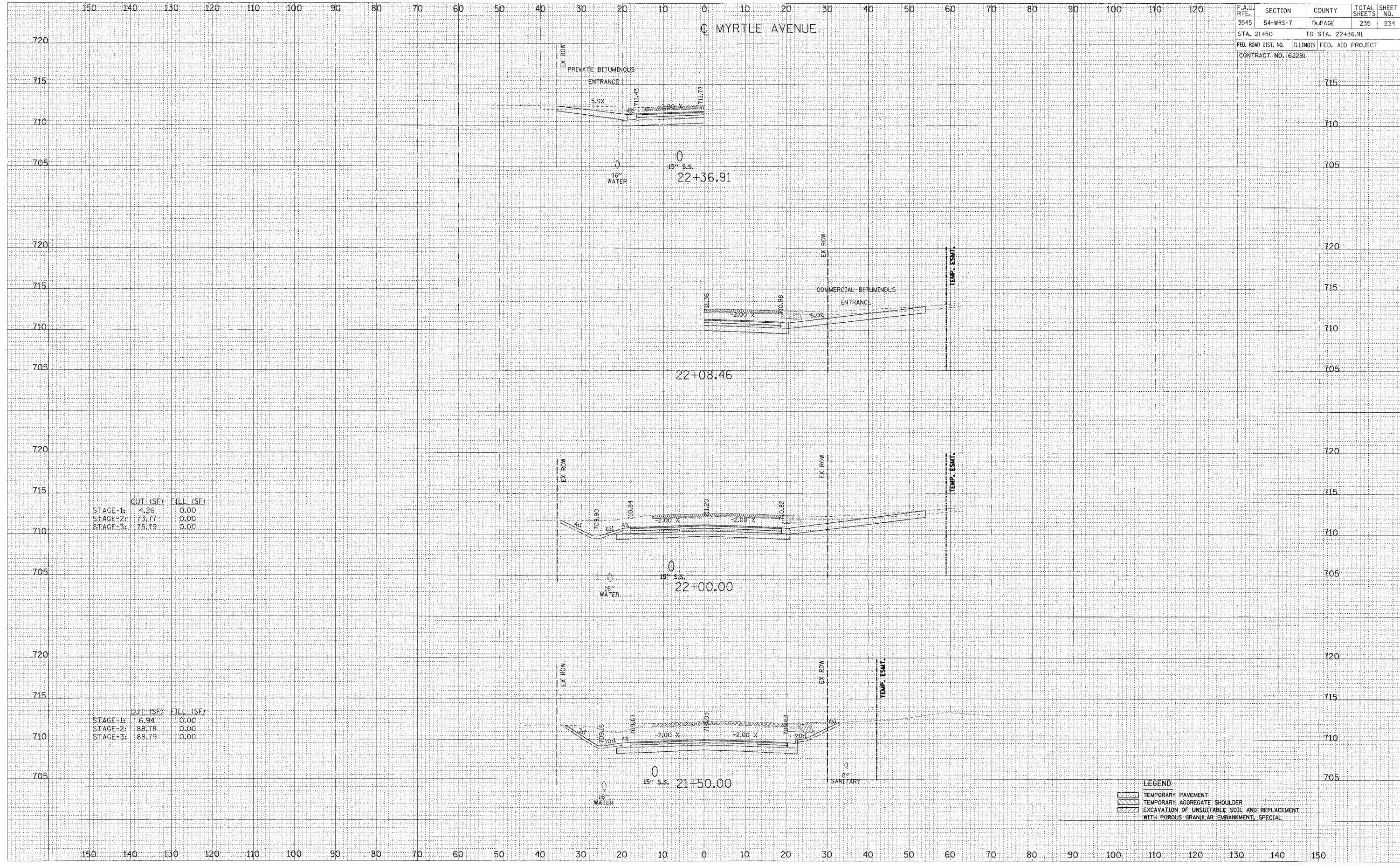
F.A. RTE.	SECTION	COUNTY	TOTAL SHEETS	SHEET NO.
3545	54-WRS-7	DuPAGE	235	234
STA. 21+50		TO STA. 22+36.91		
FED. ROAD DIST. NO.		ILLINOIS FED. AID PROJECT		
CONTRACT NO. 62291				

MYRTLE AVENUE

DATE	BY
DATE	BY
DATE	BY
DATE	BY

DATE	BY
DATE	BY
DATE	BY
DATE	BY

DATE	BY
DATE	BY
DATE	BY
DATE	BY



	CUT (SF)	FILL (SF)
STAGE-1:	4.26	0.00
STAGE-2:	73.77	0.00
STAGE-3:	75.79	0.00

	CUT (SF)	FILL (SF)
STAGE-1:	6.94	0.00
STAGE-2:	88.78	0.00
STAGE-3:	88.79	0.00


LEGEND

[Symbol]	TEMPORARY PAVEMENT
[Symbol]	TEMPORARY AGGREGATE SHOULDER
[Symbol]	EXCAVATION OF UNSUITABLE SOIL AND REPLACEMENT WITH POROUS GRANULAR EMBANKMENT, SPECIAL

150 140 130 120 110 100 90 80 70 60 50 40 30 20 10 0 10 20 30 40 50 60 70 80 90 100 110 120

MYRTLE AVENUE

F.A.L. RTE.	SECTION	COUNTY	TOTAL SHEETS	SHEET NO.
3545	54-WRS-7	DUPAGE	235	235
STA. 22+50		TO STA. 24+00		
FED. ROAD DIST. NO.		ILLINOIS	FED. AID PROJECT	
CONTRACT NO. 62291				



LEGEND

[Symbol]	TEMPORARY PAVEMENT
[Symbol]	TEMPORARY AGGREGATE SHOULDER
[Symbol]	EXCAVATION OF UNSUITABLE SOIL AND REPLACEMENT WITH POROUS GRANULAR EMBANKMENT, SPECIAL

150 140 130 120 110 100 90 80 70 60 50 40 30 20 10 0 10 20 30 40 50 60 70 80 90 100 110 120 130 140 150

FINAL SURVEY

SURVEYED	DATE
NOTE BOOK	NO.
TEMPLATE	NO.
AREAS	NO.
AREAS CHECKED	NO.

ORIGINAL SURVEY

SURVEYED	DATE
NOTE BOOK	NO.
TEMPLATE	NO.
AREAS	NO.
AREAS CHECKED	NO.