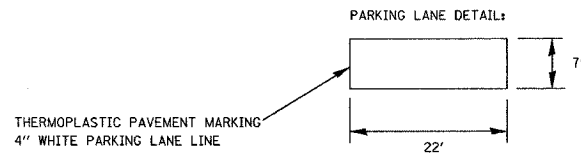
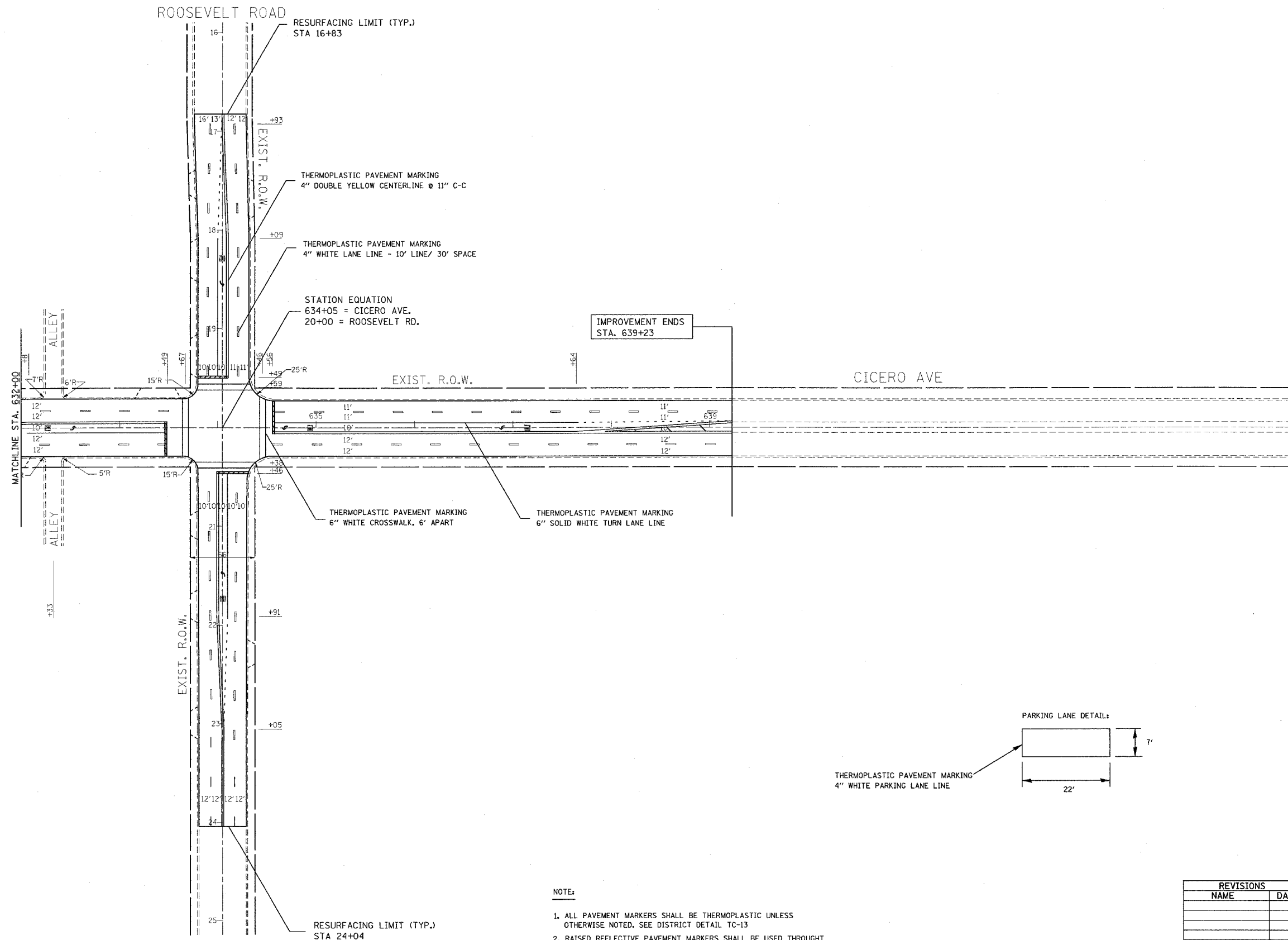



62430

| | | | | |
|-----------------------|----------|---------------------------|--------------|-----------|
| F.A.P. NO. | SECTION | COUNTY | TOTAL SHEETS | SHEET NO. |
| 350 | 3321-1B5 | COOK | 24 | 8 |
| STA. 632+00 | | TO STA. 638+81.6 | | |
| FED. ROAD DIST. NO. 1 | | ILLINOIS FED. AID PROJECT | | |



- NOTE:
1. ALL PAVEMENT MARKERS SHALL BE THERMOPLASTIC UNLESS OTHERWISE NOTED. SEE DISTRICT DETAIL TC-13
 2. RAISED REFLECTIVE PAVEMENT MARKERS SHALL BE USED THROUGHOUT THE IMPROVEMENT LIMITS. DOUBLE LANE LINE MARKERS SHALL BE INSTALLED. SEE DISTRICT DETAIL TC-11

| REVISIONS | |
|-----------|------|
| NAME | DATE |
| | |
| | |
| | |
| | |
| | |
| | |
| | |
| | |
| | |
| | |

ILLINOIS DEPARTMENT OF TRANSPORTATION

ILL. 50 (CICERO AVE.) AT ROOSEVELT RD.

PROPOSED ROADWAY PLANS

SCALE: VERT. 1"=50'
 HORIZ. 1"=50'

DATE 4/6/2005

DRAWN BY
 CHECKED BY