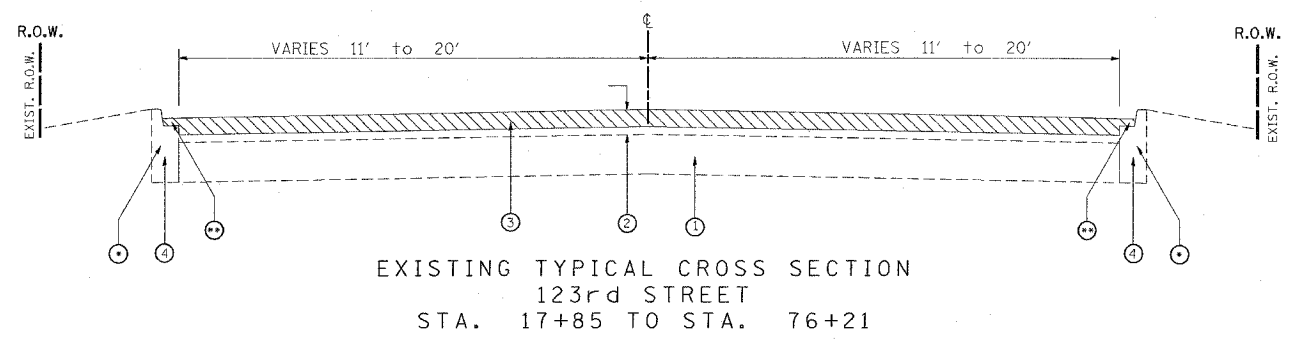


F.A.U. RTE.	SECTION	COUNTY	TOTAL SHEETS	SHEET NO.
1587	2004-042 RS	COOK	25	4
STA. N/A		TO STA. N/A		
FED. ROAD DIST. NO. 1		ILLINOIS FED. AID PROJECT		

CONTRACT NO. 62677

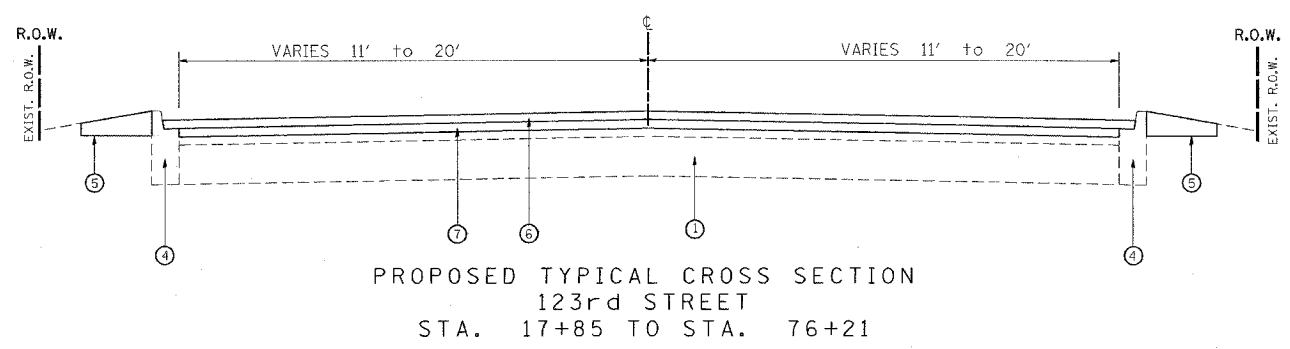
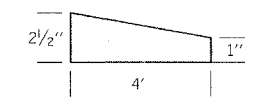


- * TYPE B6.24 CURB & GUTTER FROM STATION 17+85 TO STATION 18+10
TYPE B6.18 CURB & GUTTER FROM STATION 18+10 TO STATION 76+21
- ** LOCATION OF 2" +/- RESURFACED GUTTER FLAG AT THE FOLLOWING STATIONS (SEE NOTE):
STATION 18+10 TO STATION 76+21

- LEGEND**
- 1 EXISTING CONCRETE BASE COURSE, ± 7"
 - 2 EXISTING BITUMINOUS SURFACE COURSE, ± 6"
 - 3 PROPOSED BITUMINOUS SURFACE REMOVAL, 2 1/4"
 - 4 EXISTING COMBINATION CONCRETE CURB & GUTTER
 - 5 PROPOSED AGGREGATE SHOULDER, TYPE B
 - 6 PROPOSED BITUMINOUS CONCRETE SURFACE COURSE, SUPERPAVE, MIX. "D", N50, 1 1/2"
 - 7 PROPOSED POLYMERIZED LEVELING BINDER COURSE, (MACHINE METHOD) SUPERPAVE, IL-4.75, N50, 3/4"

NOTE:
REMOVAL OF EXISTING BITUMINOUS RESURFACING OVER GUTTER FLAG WILL BE PAID AS BITUMINOUS SURFACE REMOVAL, 2 1/4"

DETAIL: PROPOSED AGGREGATE SHOULDER TYPE B



REVISIONS		ILLINOIS DEPARTMENT OF TRANSPORTATION
NAME	DATE	
		LOCATION #1 123rd ST. PROPOSED ROADWAY AND PAVEMENT MARKING PLANS
SCALE: VERT. 1"=50'		DRAWN BY: JR
DATE: 3/31/2005		CHECKED BY: JR