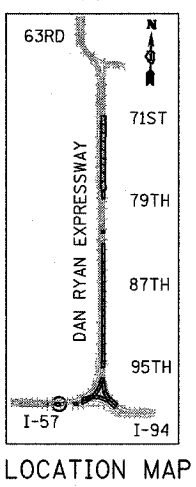
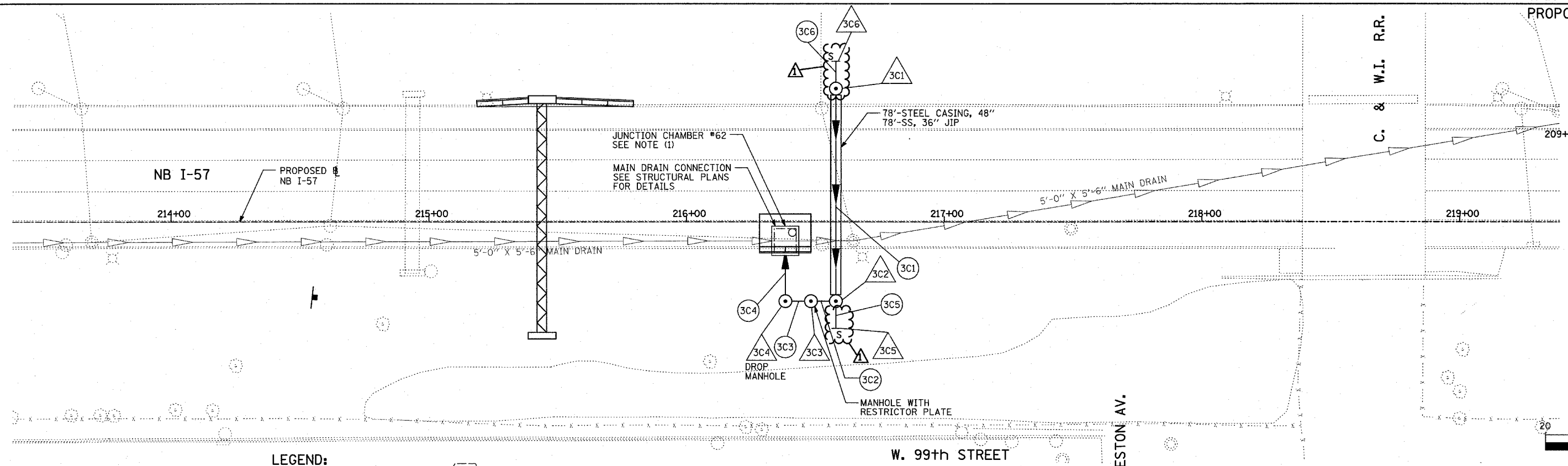
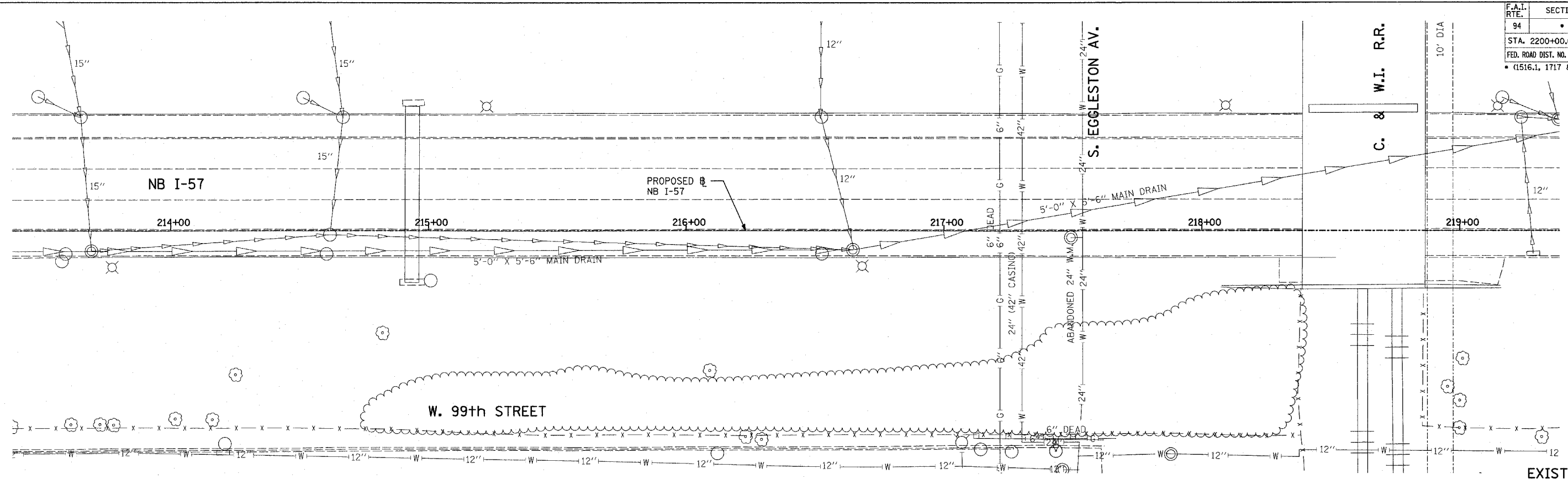


F.A.I. RTE.	SECTION	COUNTY	TOTAL SHEETS	SHEET NO.
94		COOK	860	192
STA. 2200+00.00		TO STA. 2362+00.00		
FED. ROAD DIST. NO.		ILLINOIS FED. AID PROJECT		
(1516.1, 1717 & 1818) R-8		62694		



**LEGEND:**

	EXISTING COMBINED SEWER		HIGH MAST LIGHT TOWER FOUNDATION (BY OTHERS - SEE CONTRACT 62583)
	PROPOSED STORM SEWER NUMBER (X=SHEET NO., Y=PIPE NO.)		HIGH MAST LIGHT TOWER FOUNDATION, WALL MOUNTED
	PROPOSED STRUCTURE NUMBER (X=SHEET NO., Y=STRUCTURE NO.)		HIGH MAST LIGHT TOWER FOUNDATION (BY OTHERS - SEE CONTRACT 62583)
	PIPE STUBOUT TO BE PLUGGED		F.V. FIELD VERIFY
	UTILITY REMOVAL		
	UTILITY REMOVAL PLUG		

**NOTES:**

- FOR SIZE AND LOCATION OF PROPOSED JUNCTION CHAMBER NO. 62 SEE STRUCTURAL PLANS FOR DETAILS. SEE STORM SEWER JACKING JUNCTION CHAMBER NO. 62 ON SHEET "STORM SEWER JACKING, JUNCTION CHAMBER #62" FOR JACKED IN PLACE SEWER PIPE NO. 3C1.

**REVISIONS**

NAME	DATE
ADDENDUM 1	05/27/05
REVISED	04/15/05

ILLINOIS DEPARTMENT OF TRANSPORTATION  
 F.A.I. 94 (DAN RYAN EXPRESSWAY)  
**DRAINAGE AND UTILITY PLANS**  
 NB I-57 AND S. EGGLESTON AV.  
 NB I-57 STA. 216+00.00 TO 217+00.00

SCALE: 1"=20'  
 DATE: MARCH 18, 2005  
 DRAWN BY: MB  
 CHECKED BY: DA

**TYLIN INTERNATIONAL**