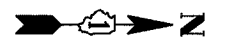
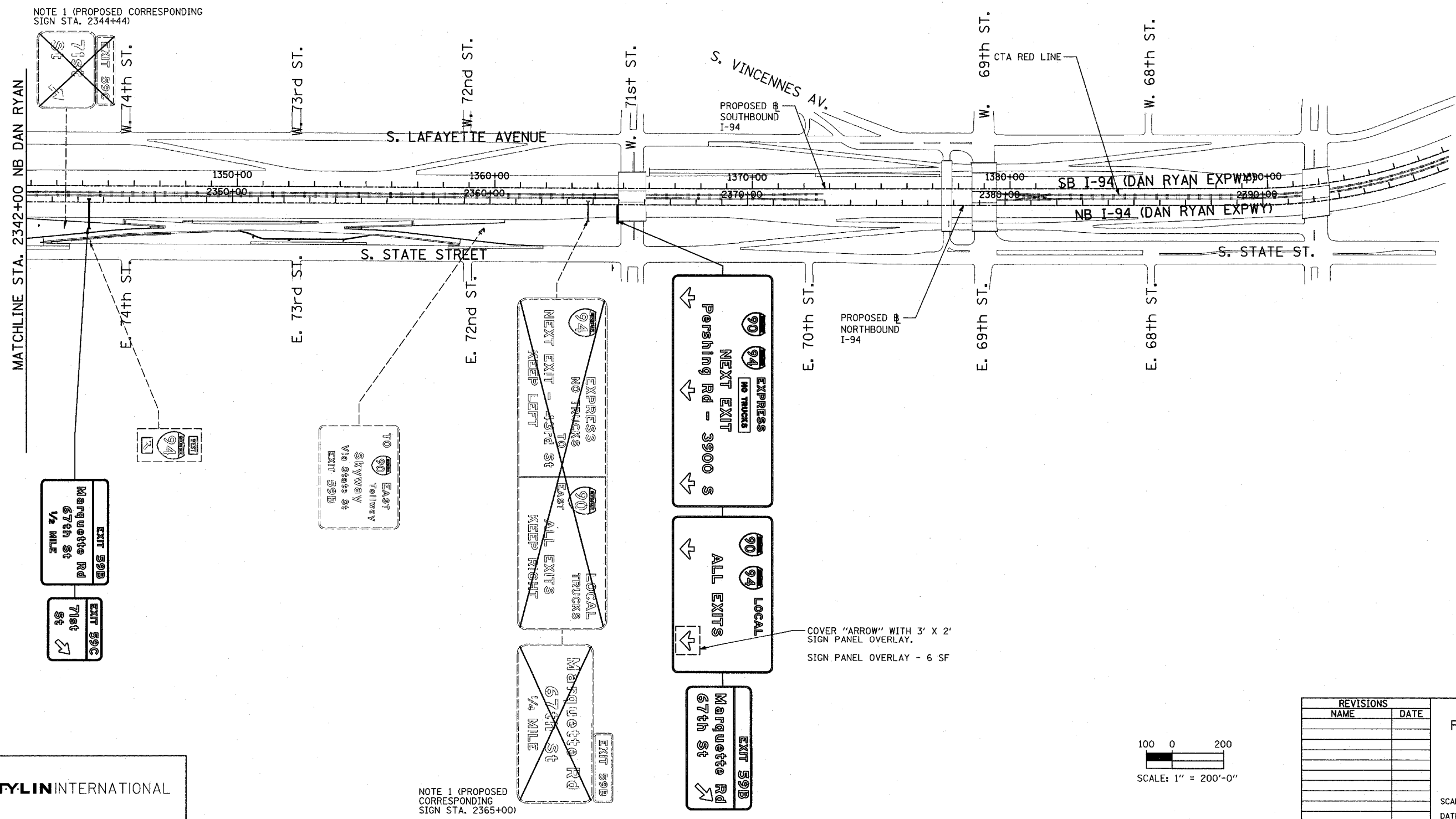
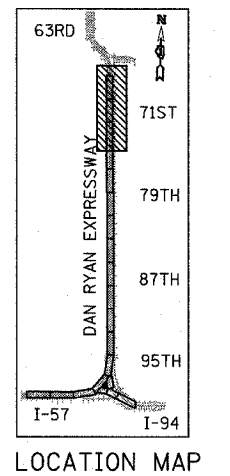


F.A.I. RTE.	SECTION	COUNTY	TOTAL SHEETS	SHEET NO.
94		COOK	860	158
STA. 2200+00.00		TO STA. 2362+00.00		
FED. ROAD DIST. NO.	ILLINOIS	FED. AID PROJECT		
(1516.1, 1717 & 1818) R-8				62694



SIGNING LEGEND:

- EXISTING GROUND MOUNTED SIGN
- EXISTING OVERHEAD TRUSS MOUNTED SIGN
- EXISTING OVERHEAD CANTILEVER MOUNTED SIGN
- PROPOSED GROUND MOUNTED SIGN
- PROPOSED OVERHEAD SIGN STRUCTURE - TRUSS
- PROPOSED OVERHEAD SIGN STRUCTURE - BRIDGE MOUNTED
- PROPOSED OVERHEAD SIGN STRUCTURE - CANTILEVER
- CONSTRUCTION ZONE-RAMP CLOSED
- CONSTRUCTION ZONE
- TEMPORARY TRAILBLAZER
- EXISTING SIGN
- EXISTING SIGN TO BE REMOVED
- PROPOSED SIGN



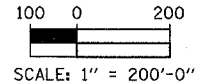
NOTE 1 (PROPOSED CORRESPONDING SIGN STA. 2344+44)

TO EAST Skyway via State St EXIT 59B

PROPOSED # NORTHBOUND I-94

COVER "ARROW" WITH 3' X 2' SIGN PANEL OVERLAY.
SIGN PANEL OVERLAY - 6 SF

NOTE 1 (PROPOSED CORRESPONDING SIGN STA. 2365+00)



SCALE: 1" = 200'-0"

REVISIONS	
NAME	DATE

ILLINOIS DEPARTMENT OF TRANSPORTATION
F.A.I. 94 (DAN RYAN EXPRESSWAY)
CONSTRUCTION SIGNING-STAGE 2
STA. 2342+00 TO STA. 2396+00
SHEET 6 OF 6

SCALE: 1" = 200'
DATE: MARCH 18, 2005
DRAWN BY: AMB
CHECKED BY: TGB

TYLIN INTERNATIONAL

3/25/2005 4:23:34 PM