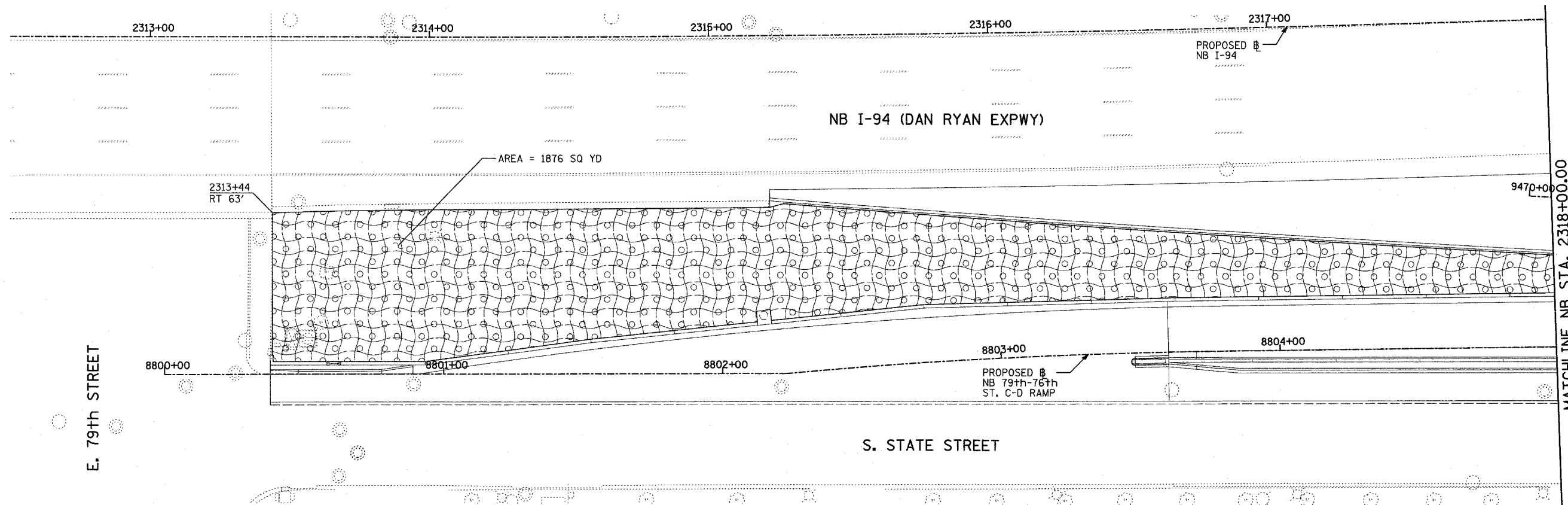


F.A.I. RTE.	SECTION	COUNTY	TOTAL SHEETS	SHEET NO.
94		COOK	860	328
STA. 2200+00.00 TO STA. 2362+00.00				
FED. ROAD DIST. NO. ILLINOIS FED. AID PROJECT				
(1516.1, 1717 & 1818) R-8 62694				



E. 79th STREET

NB I-94 (DAN RYAN EXPWY)

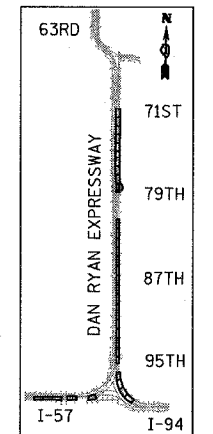
AREA = 1876 SQ YD

2313+44
RT 63'

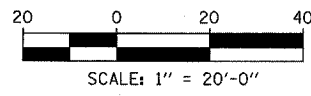
MATCHLINE NB STA. 2318+00.00

S. STATE STREET




PROPOSED NB 79th-76th ST. C-D RAMP



LOCATION MAP



LEGEND:

-  EROSION CONTROL BLANKET, SEEDING, CLASS 2A, NITROGEN, PHOSPHORUS, AND POTASSIUM FERTILIZER NUTRIENTS, TOPSOIL FURNISH AND PLACE, 4"
-  EROSION CONTROL BLANKET, SEEDING, CLASS 2A, NITROGEN, PHOSPHORUS, AND POTASSIUM FERTILIZER NUTRIENTS, TOPSOIL FURNISH AND PLACE, 12" COMPOST FURNISH AND PLACE, 6"
-  TOPSOIL FURNISH AND PLACE, 12" COMPOST FURNISH AND PLACE, 6" 4" MULCH BED PRE-EMERGENT GRANULAR HERBICIDE

REVISIONS	
NAME	DATE

ILLINOIS DEPARTMENT OF TRANSPORTATION
F.A.I. 94 (DAN RYAN EXPRESSWAY)
LANDSCAPING PLAN
NB 83rd to 79th STREET C-D RAMP
NB I-94 STA. 2312+50.00 TO 2318+00.00

SCALE: 1"=20'
DATE: MARCH 18, 2005
DRAWN BY: JJS
CHECKED BY: MPC

TYLININTERNATIONAL

03/25/2005 01:39:43 PM