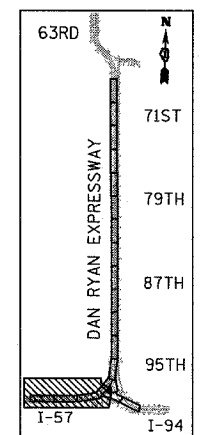


F.A.I. RTE.	SECTION	COUNTY	TOTAL SHEETS	SHEET NO.
94	•	COOK	860	673
STA. 2200+00.00		TO STA. 2362+00.00		
FED. ROAD DIST. NO.	ILLINOIS FED. AID PROJECT			
• (1516.1, 1717 & 1818) R-8				62694

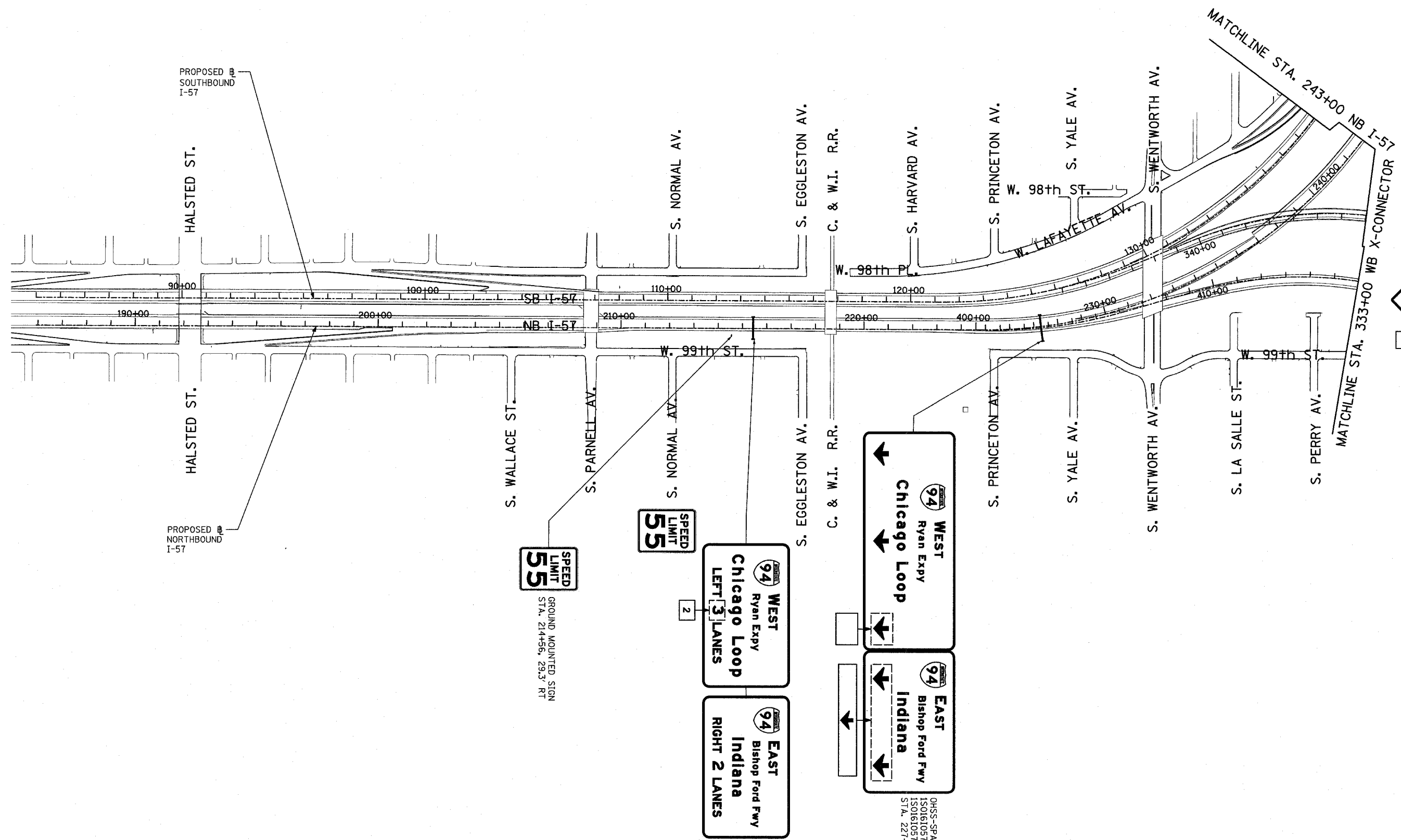


SIGNING LEGEND:

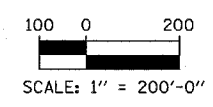
- PROPOSED GROUND MOUNTED SIGN
- PROPOSED OVERHEAD SIGN STRUCTURE - TRUSS
- PROPOSED OVERHEAD SIGN STRUCTURE-BRIDGE MOUNTED
- PROPOSED OVERHEAD SIGN STRUCTURE-CANTILEVER
- PROPOSED SIGN
- OVERLAY SIGN PANEL



LOCATION MAP



TYLIN INTERNATIONAL



REVISIONS	
NAME	DATE

ILLINOIS DEPARTMENT OF TRANSPORTATION
F.A.I. 94 (DAN RYAN EXPRESSWAY)

PROPOSED SIGNING
 STA. 196+00 TO STA 243+00
 SHEET 1 OF 6

SCALE: 1" = 200'
 DATE: MARCH 18, 2005

DRAWN BY: AMB
 CHECKED BY: TGB

OHSS-SPAN
 1S0161057R357.7-L-T
 1S0161057R357.7-R-T
 STA. 215+44

OHSS-SPAN
 1S0161057R357.90-L-T
 1S0161057R357.9-R-T
 STA. 227+29