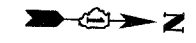
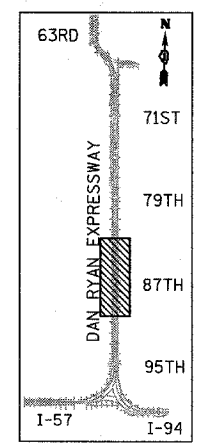


F.A.I. RTE.	SECTION	COUNTY	TOTAL SHEETS	SHEET NO.
94	*	COOK	860	676
STA. 2200+00.00		TO STA. 2362+00.00		
FED. ROAD DIST. NO.		ILLINOIS	FED. AID PROJECT	
(1516.1, 1717 & 1818) R-8				62694



SIGNING LEGEND:

- PROPOSED GROUND MOUNTED SIGN
- PROPOSED OVERHEAD SIGN STRUCTURE - TRUSS
- PROPOSED OVERHEAD SIGN STRUCTURE-BRIDGE MOUNTED
- PROPOSED OVERHEAD SIGN STRUCTURE-CANTILEVER
- PROPOSED SIGN
- OVERLAY SIGN PANEL



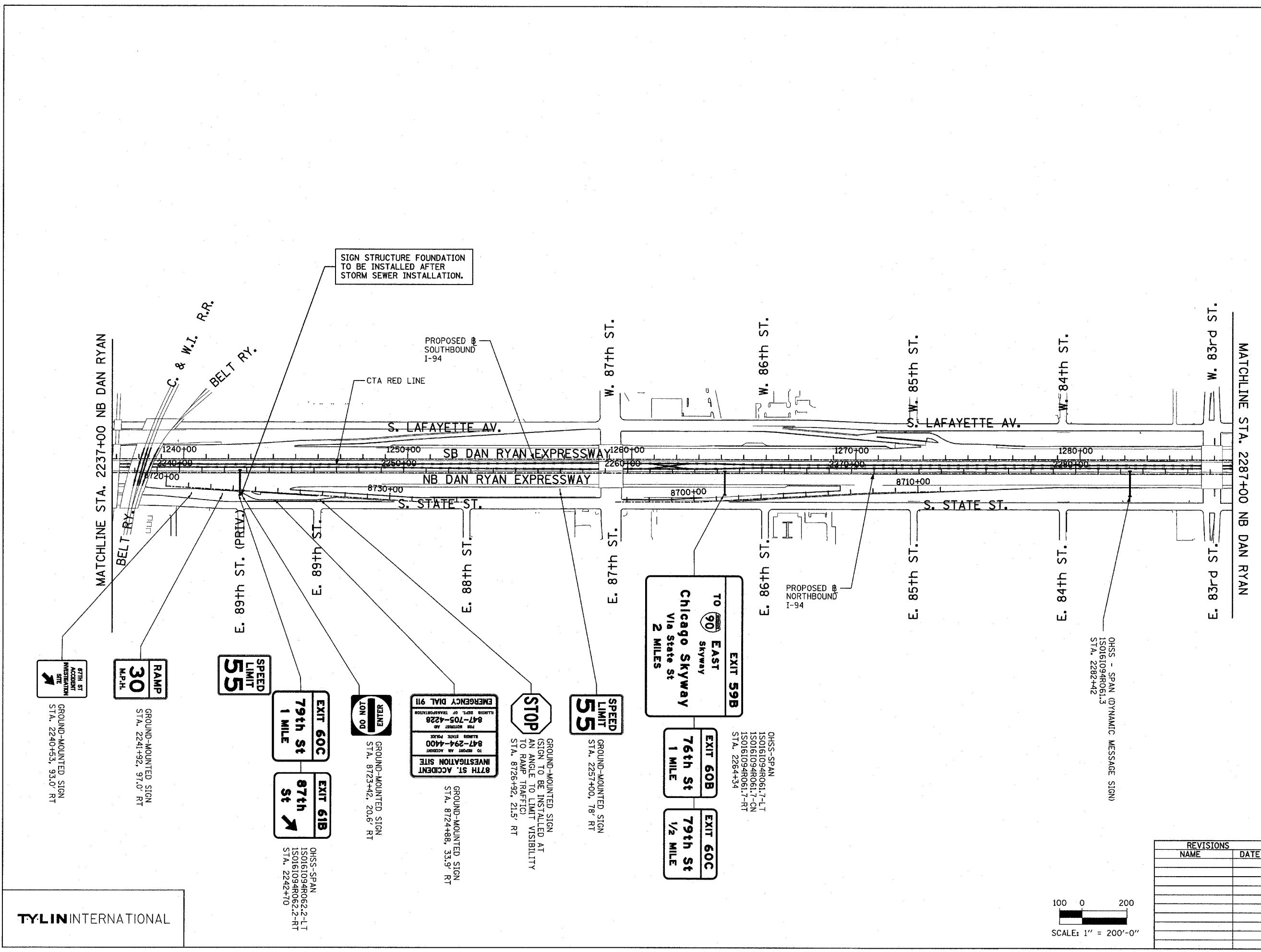
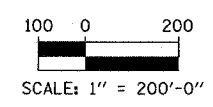
LOCATION MAP

REVISIONS	
NAME	DATE

ILLINOIS DEPARTMENT OF TRANSPORTATION
F.A.I. 94 (DAN RYAN EXPRESSWAY)

PROPOSED SIGNING
STA. 2237+00 TO STA 2287+00
SHEET 4 OF 6

SCALE: 1" = 200'
DATE: MARCH 18, 2005
DRAWN BY: AMB
CHECKED BY: TGB



TYLIN INTERNATIONAL