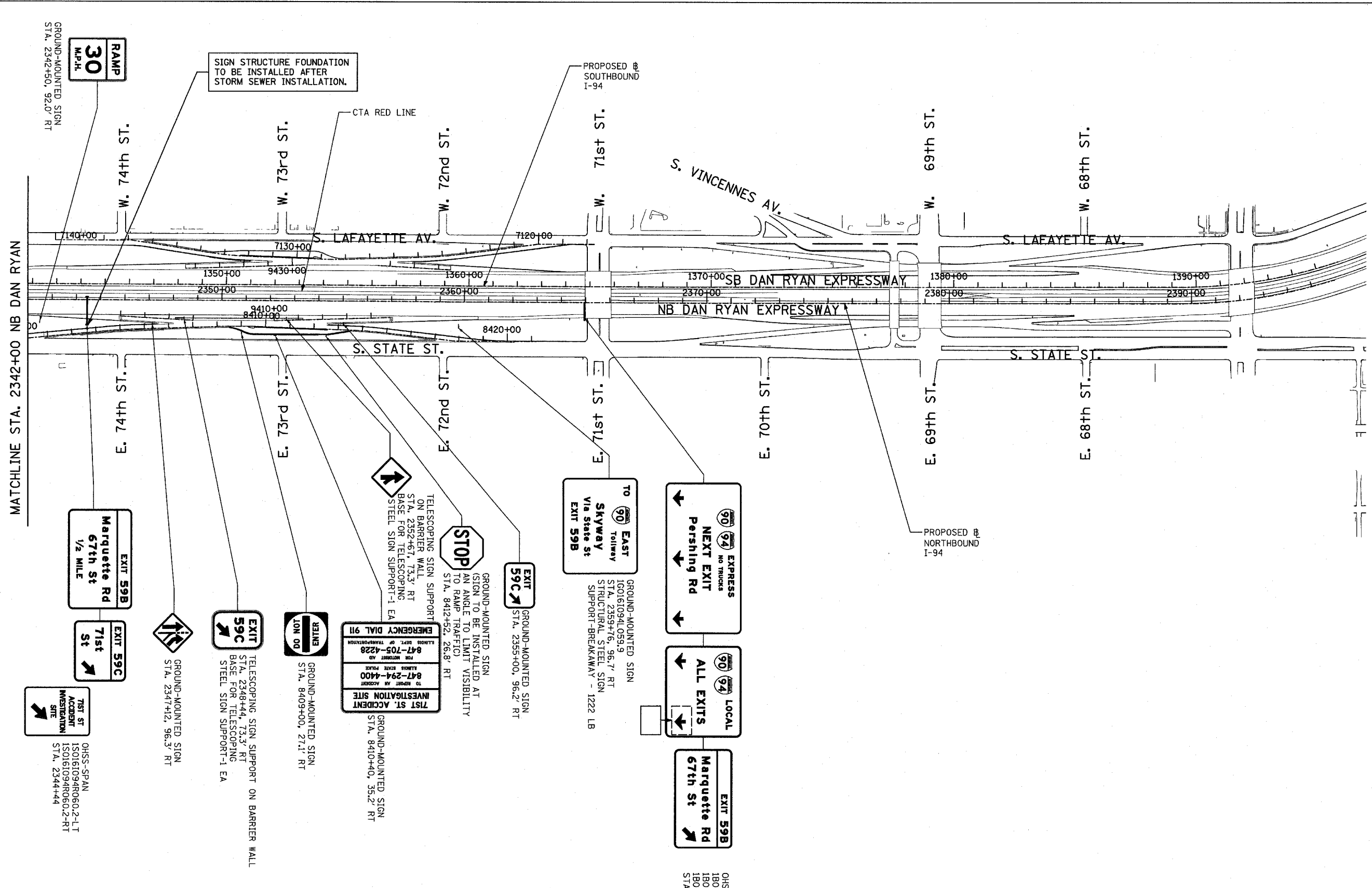
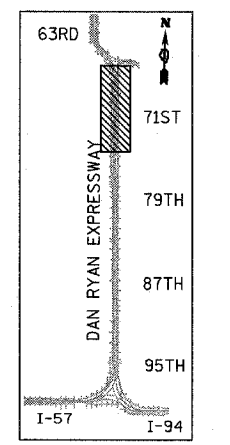


F.A.I. RTE.	SECTION	COUNTY	TOTAL SHEETS	SHEET NO.
94	*	COOK	860	678
STA. 2200+00.00 TO STA. 2362+00.00				
FED. ROAD DIST. NO. ILLINOIS		FED. AID PROJECT		
* (1516.1, 1717 & 1818) R-8		62694		



SIGNING LEGEND:

- PROPOSED GROUND MOUNTED SIGN
- PROPOSED OVERHEAD SIGN STRUCTURE - TRUSS
- PROPOSED OVERHEAD SIGN STRUCTURE - BRIDGE MOUNTED
- PROPOSED OVERHEAD SIGN STRUCTURE - CANTILEVER
- PROPOSED SIGN
- OVERLAY SIGN PANEL



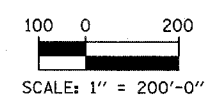
LOCATION MAP

REVISIONS	
NAME	DATE

ILLINOIS DEPARTMENT OF TRANSPORTATION
F.A.I. 94 (DAN RYAN EXPRESSWAY)

PROPOSED SIGNING
STA. 2342+00 TO STA 2396+00
SHEET 6 OF 6

SCALE: 1" = 200'
DATE: MARCH 18, 2005
DRAWN BY: AMB
CHECKED BY: TGB



TYLIN INTERNATIONAL

OHSS - BRIDGE MOUNT
180161094R059.8-LT
180161094R059.8-CN
180161094R059.8-RT
STA. 2365+00

GROUND-MOUNTED SIGN
EXIT 59C
STA. 2355+00, 96.2' RT

GROUND-MOUNTED SIGN
EMERGENCY DIAL 911
FOR MOTORIST AD
847-705-4228
FOR POLICE
847-294-4400
71ST ST ACCIDENT
INVESTIGATION SITE
STA. 8410+40, 35.2' RT

GROUND-MOUNTED SIGN
EXIT 59C
STA. 2348+44, 73.3' RT
TELESCOPING SIGN SUPPORT ON BARRIER WALL
STEEL SIGN SUPPORT-1 EA
STA. 8409+00, 27.1' RT

GROUND-MOUNTED SIGN
EXIT 59C
STA. 2347+12, 96.3' RT

OHSS-SPAN
150161094R060.2-LT
150161094R060.2-RT
STA. 2344+44

GROUND-MOUNTED SIGN
STOP
SIGN TO BE INSTALLED AT
AN ANGLE TO LIMIT VISIBILITY
TO RAMP TRAFFIC
STA. 8412+92, 26.8' RT

GROUND-MOUNTED SIGN
TO EAST
90
Skyway
via State St
EXIT 59B
180161094L059.9
STA. 2359+76, 96.7' RT
STRUCTURAL STEEL SIGN
SUPPORT-BREAKAWAY - 1222 LB

GROUND-MOUNTED SIGN
90
EXPRESS
NO TRUCKS
NEXT EXIT
Pershing Rd
94
LOCAL
ALL EXITS
EXIT 59B
Marquette Rd
67th St

GROUND-MOUNTED SIGN
EXIT 59B
Marquette Rd
1/2 MILE
67th St
EXIT 59C
71st St

GROUND-MOUNTED SIGN
RAMP
30
M.P.H.
STA. 2342+50, 92.0' RT