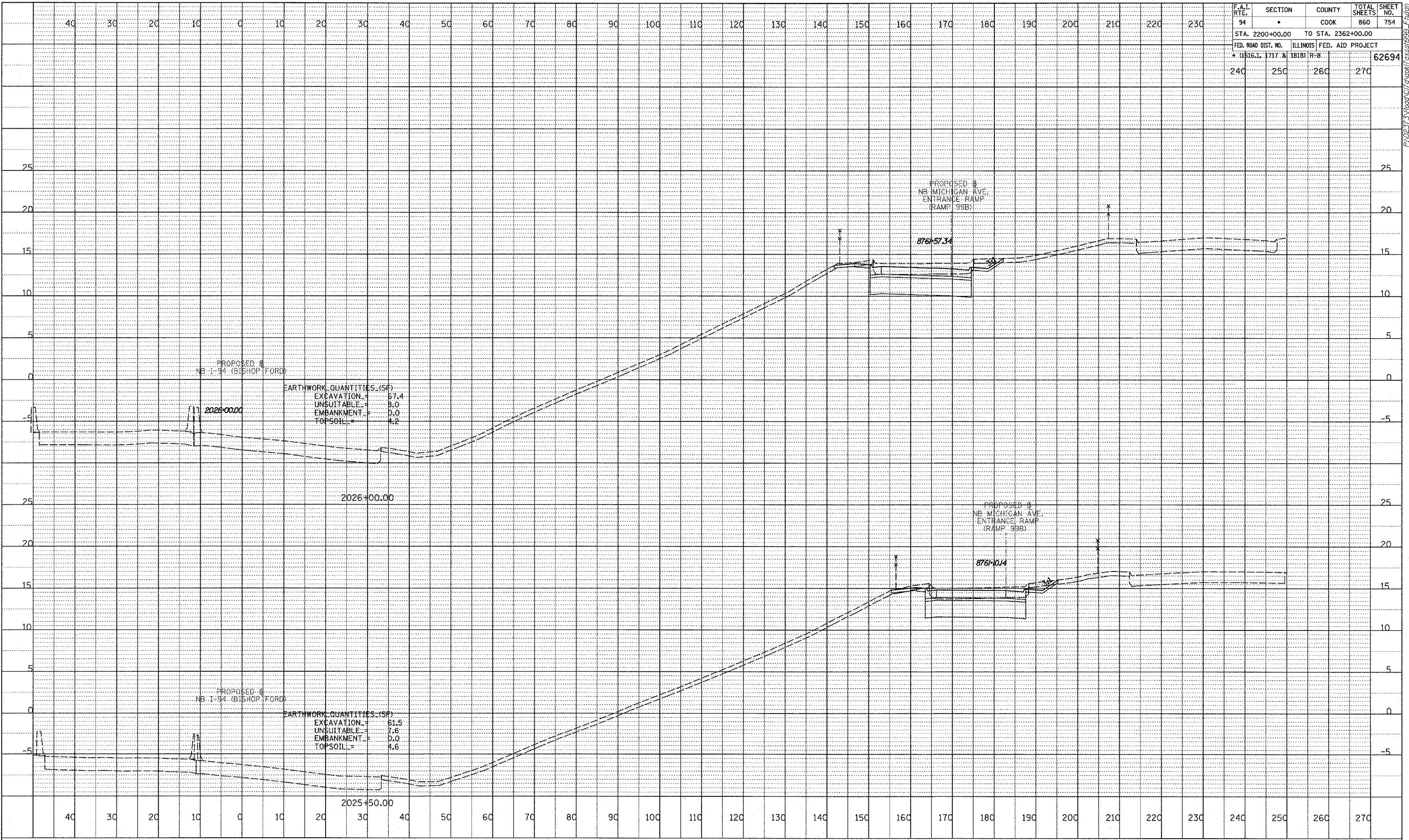


F.A.I. RTE.	SECTION	COUNTY	TOTAL SHEETS	SHEET NO.
94	*	COOK	860	754
STA. 2200+00.00 TO STA. 2362+00.00				
FED. ROAD DIST. NO. ILLINOIS FED. AID PROJECT				
* (1516.1, 1717 & 1818) R-B			62694	
240	250	260	270	





EARTHWORK QUANTITIES (SF)  
 EXCAVATION = 67.4  
 UNSUITABLE = 8.0  
 EMBANKMENT = 0.0  
 TOPSOIL = 4.2

EARTHWORK QUANTITIES (SF)  
 EXCAVATION = 81.5  
 UNSUITABLE = 7.6  
 EMBANKMENT = 0.0  
 TOPSOIL = 4.6

DATE	
BY	
PROFILE	
SURVEYED	
PLOTTED	
CHECKED	
DATE	
NOTE BOOK	
NO.	
STRUCTURE NOTATIONS CHRG	

TYLINT INTERNATIONAL



NB MICHIGAN AVE, ENTRANCE RAMP  
 STA. 2025+50 TO STA. 2026+00

F:\02313\Road\017\Output\Assess\99B\_L\_Fig01