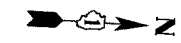
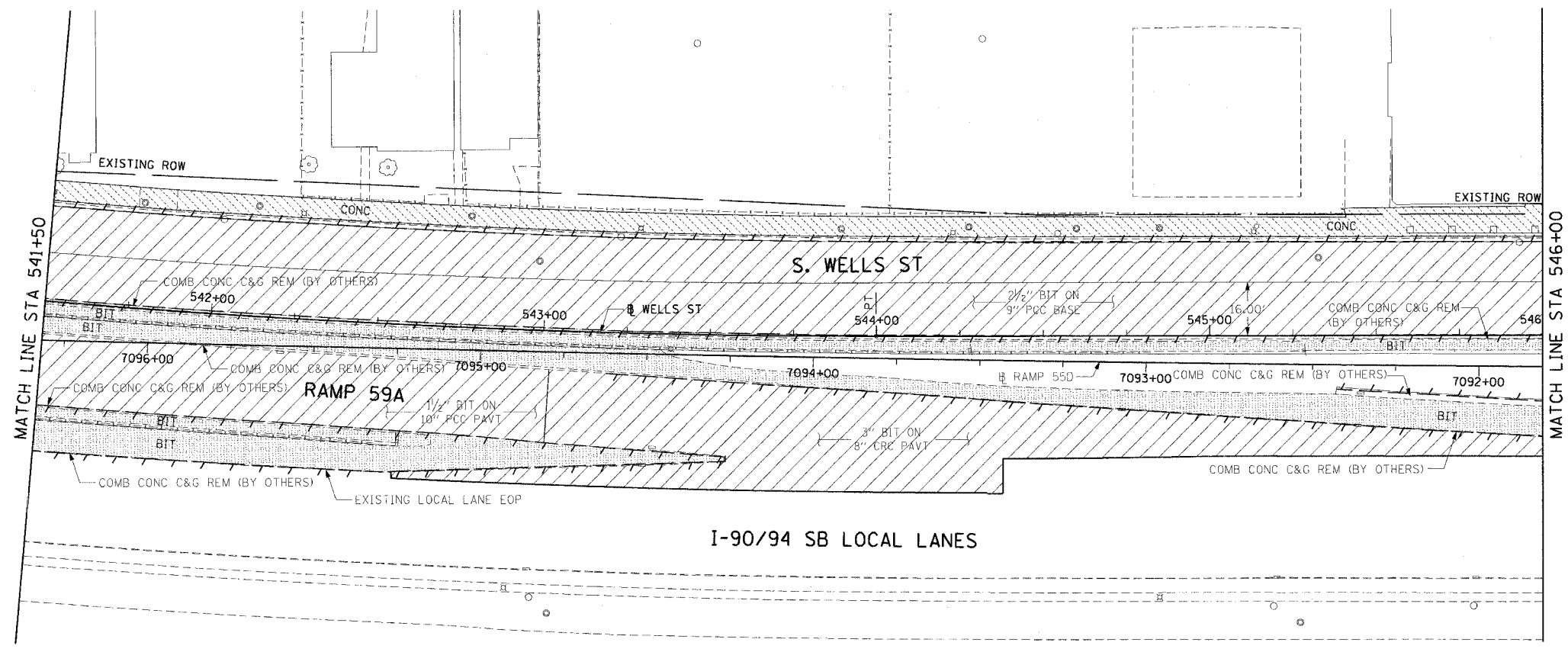


F.A.I. RTE.	SECTION	COUNTY	TOTAL SHEETS	SHEET NO.
90/94	2004-0561	COOK	47	23
STA. 541+50		TO STA. 546+00		
FED. ROAD DIST. NO. 1 ILLINOIS FED. AID PROJECT				

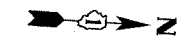
62795



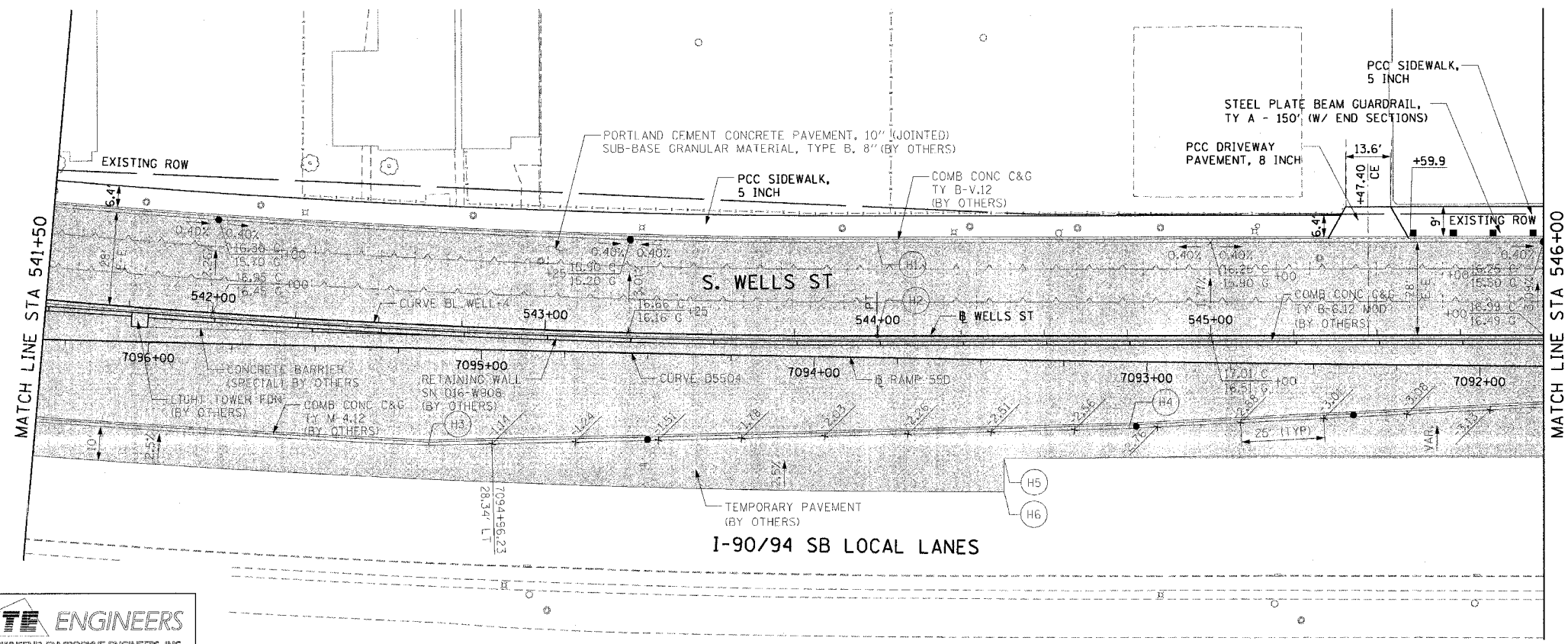
- LEGEND:
- PAVEMENT REMOVAL (BY OTHERS)
 - MEDIAN REMOVAL (BY OTHERS)
 - LINEAR REMOVALS (BY OTHERS)
 - SIDEWALK REMOVAL (BY OTHERS)
 - APPROACH SLAB REMOVAL (BY OTHERS)
 - DRIVEWAY PAVEMENT REMOVAL (BY OTHERS)
 - PAVED SHOULDER REMOVAL (BY OTHERS)
 - TREE REMOVAL (WITH SIZE) (BY OTHERS)



EXISTING CONDITIONS AND REMOVAL
PROPOSED IMPROVEMENTS



- LEGEND:
- WORK TO BE DONE BY OTHERS
- NOTES:
- SEE GUARDRAIL DETAIL ON SHEET 39
 - SEE SIDEWALK DETAIL ON SHEET 41.
 - SEE DRIVEWAY DETAIL ON SHEET 42.



PT.	STATION	OFFSET	PT.	STATION	OFFSET
H1	543+99.82	28.00' LT	H4	7093+05.23	20.10' LT
H2	543+99.82	0.00'	H5	7093+42.59	29.60' LT
H3	7095+15.31	29.20' LT	H6	7093+42.41	39.76' LT

REVISIONS	
NAME	DATE

ILLINOIS DEPARTMENT OF TRANSPORTATION
F.A.I. 90/94 (DAN RYAN EXPRESSWAY)
59th ST TO 47th ST (WELLS ST SIDEWALKS)

EXISTING AND PROPOSED ROADWAY PLANS
WELLS STREET

SCALE: 1"=20'
DATE: MARCH 4, 2005

DRAWN BY: LC
CHECKED BY: JAL

