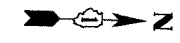
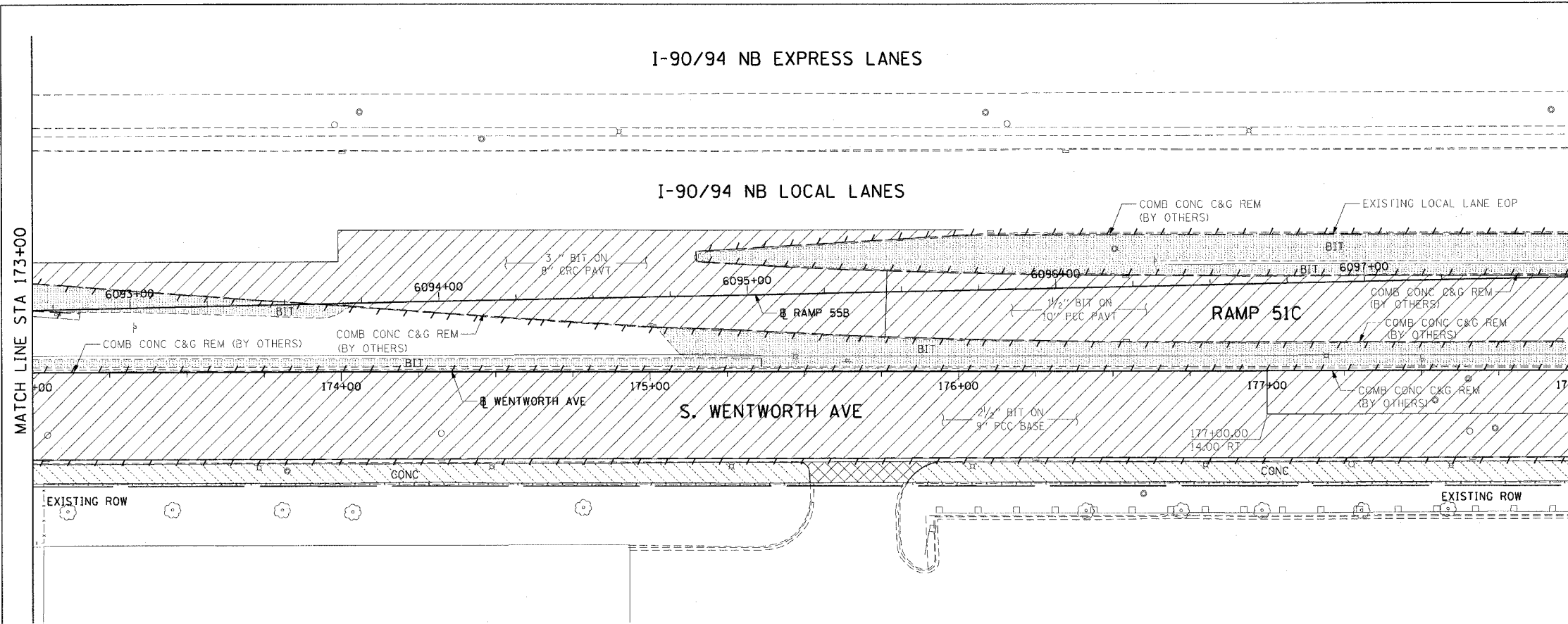


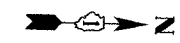
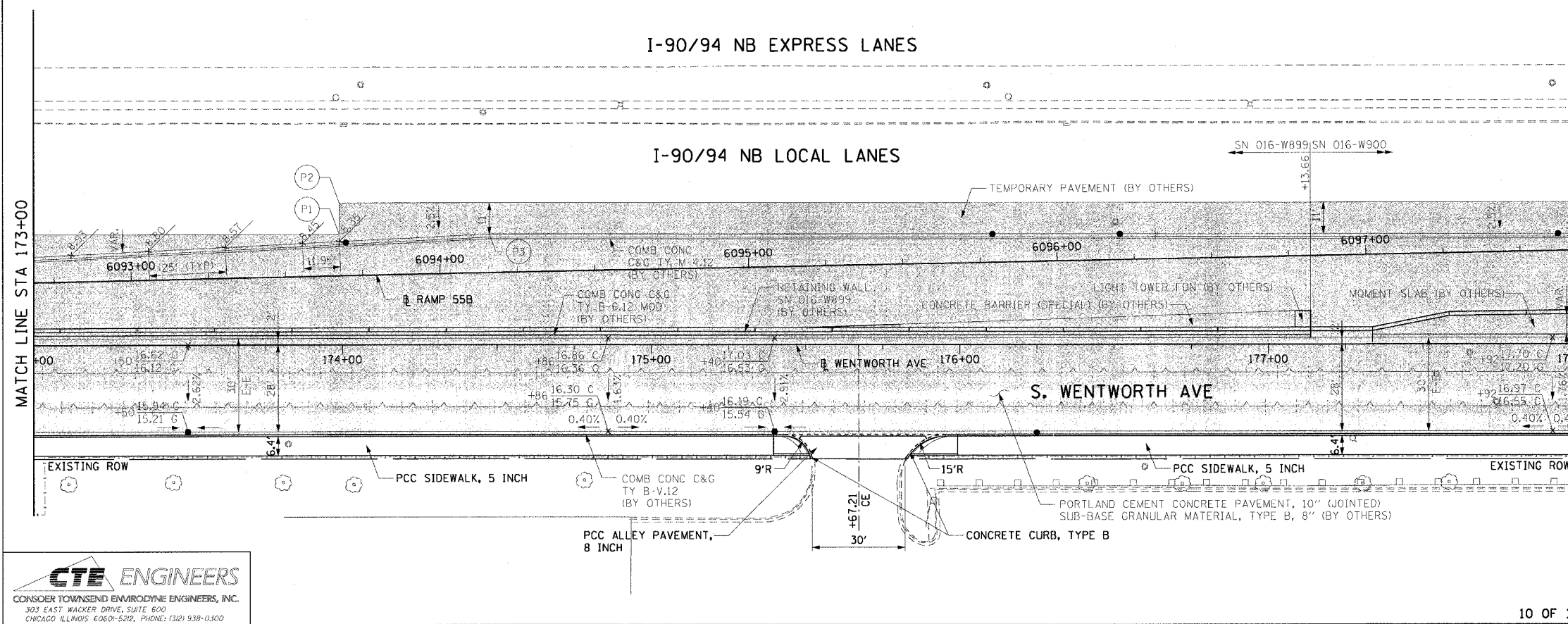
F.A.I. RTE.	SECTION	COUNTY	TOTAL SHEETS	SHEET NO.
90/94	2004-0571	COOK	47	30
STA. 173+00		TO STA. 178+00		
FED. ROAD DIST. NO. 1 ILLINOIS FED. AID PROJECT				

62796



- LEGEND:
- PAVEMENT REMOVAL (BY OTHERS)
 - MEDIAN REMOVAL (BY OTHERS)
 - LINEAR REMOVALS (BY OTHERS)
 - SIDEWALK REMOVAL (BY OTHERS)
 - APPROACH SLAB REMOVAL (BY OTHERS)
 - DRIVEWAY PAVEMENT REMOVAL (BY OTHERS)
 - PAVED SHOULDER REMOVAL (BY OTHERS)
 - TREE REMOVAL (WITH SIZE) (BY OTHERS)

EXISTING CONDITIONS AND REMOVAL
PROPOSED IMPROVEMENTS



- LEGEND:
- WORK TO BE DONE BY OTHERS

- NOTES:
1. SEE CURB DETAIL ON SHEETS 38 AND 42.
 2. SEE SIDEWALK RAMP DETAIL ON SHEET 39.
 3. SEE SIDEWALK DETAIL ON SHEET 40.
 4. SEE ALLEY DETAIL ON SHEET 43.

PT.	STATION	OFFSET
P1	6093+67.83	23.98' LT
P2	6093+67.62	13.62' LT
P3	6093+79.14	13.38' LT

REVISIONS	
NAME	DATE

ILLINOIS DEPARTMENT OF TRANSPORTATION
F.A.I. 90/94 (DAN RYAN EXPRESSWAY)
59th ST TO 47th ST (WENTWORTH AVE SIDEWALKS)

EXISTING AND PROPOSED ROADWAY PLANS
WENTWORTH AVENUE

SCALE: 1"=20'
DATE: MARCH 4, 2005

DRAWN BY: AMM/MRK
CHECKED BY: JAL



m:\p4\4658\ch\114\c\tr\p\doc_c\tr\192a.stn\roadway_plans\p92102a.stn