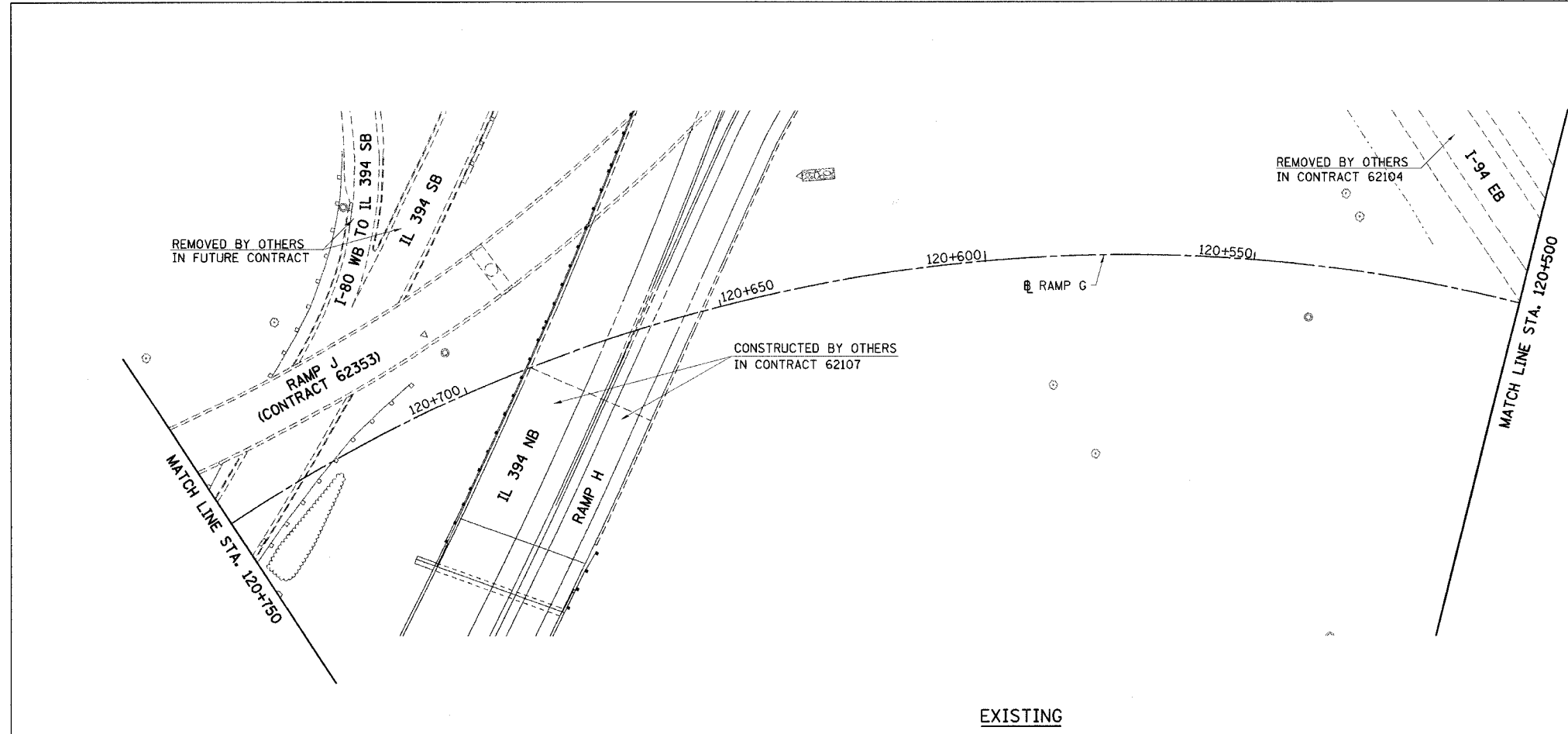


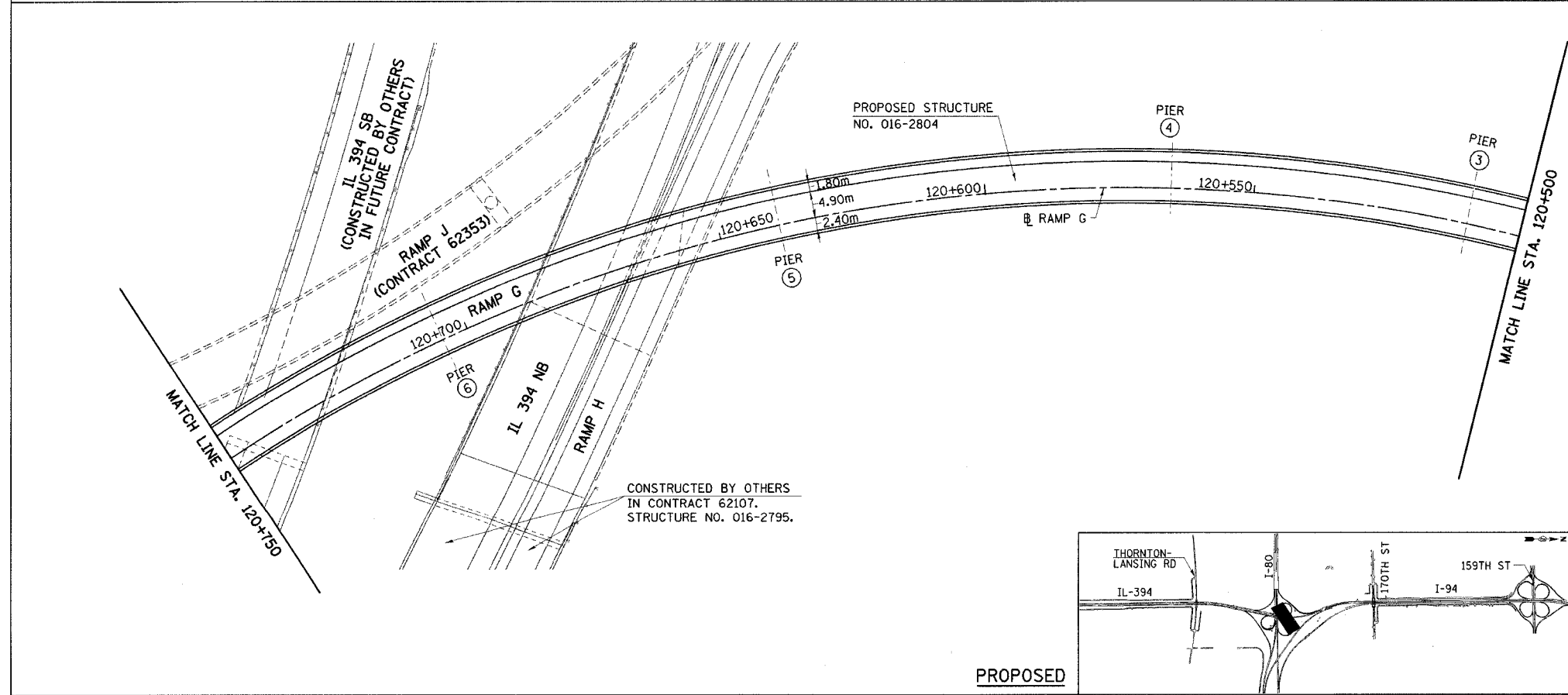
FAI RTE	SECTION	COUNTY	TOTAL SHEETS	SHEET NO.
80/94	0203.1B	COOK	200	22
STA.	120+750	TO STA.	120+500	
FED ROAD DIST. NO.	ILLINOIS FED. AID PROJECT			



LEGEND

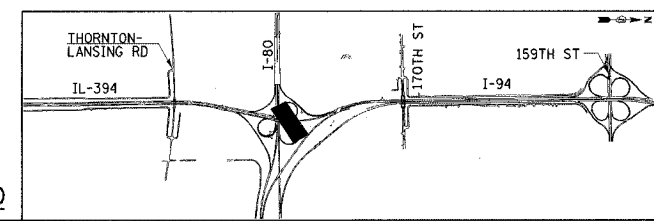
	PAVEMENT REMOVAL
	PAVEMENT BREAKING
	PAVED SHOULDER REMOVAL
	TREE REMOVAL HECTARES
	SOIL BORING / PAVEMENT CORE NUMBER
	ASPHALT PAVEMENT THICKNESS (MM)
	UNLESS OTHERWISE NOTED
	BORING / CORE

EXISTING



- NOTES:**
1. ALL STATIONING AND OFFSET MEASUREMENTS OFF RAMP G UNLESS OTHERWISE NOTED.
 2. ALL DIMENSIONS ARE IN METERS (m) UNLESS OTHERWISE NOTED.
 3. ALL TREE DIAMETERS ARE IN MILLIMETERS (mm) UNLESS OTHERWISE NOTED.
 4. WHERE EXISTING SIGNS INTERFERE WITH CONSTRUCTION OPERATIONS, SEE ARTICLE 107.25 OF THE STANDARD SPECIFICATIONS.
 5. SEE CONTRACT 62664 FOR LIGHTING REMOVAL.
 6. ALL CONCRETE GUTTER OR COMBINATION CONCRETE CURB AND GUTTER ENCOUNTERED UNDER THE EXISTING BITUMINOUS SURFACE SHALL BE REMOVED AND INCLUDED IN THE COST OF PAVEMENT REMOVAL.

PF-2



REVISIONS	
NAME	DATE

ILLINOIS DEPARTMENT OF TRANSPORTATION
 I-80/94 WB FLYOVER RAMP
 TO SB IL 394 (RAMP G)
EXISTING AND PROPOSED PLAN
RAMP G
 STA. 120+750 TO STA. 120+500

HORIZ SCALE: 1:500
 VERT SCALE:
 DATE: MARCH 23, 2005

DRAWN BY: JYMC
 CHECKED BY: JES

HNTB