

STATE OF ILLINOIS  
DEPARTMENT OF TRANSPORTATION

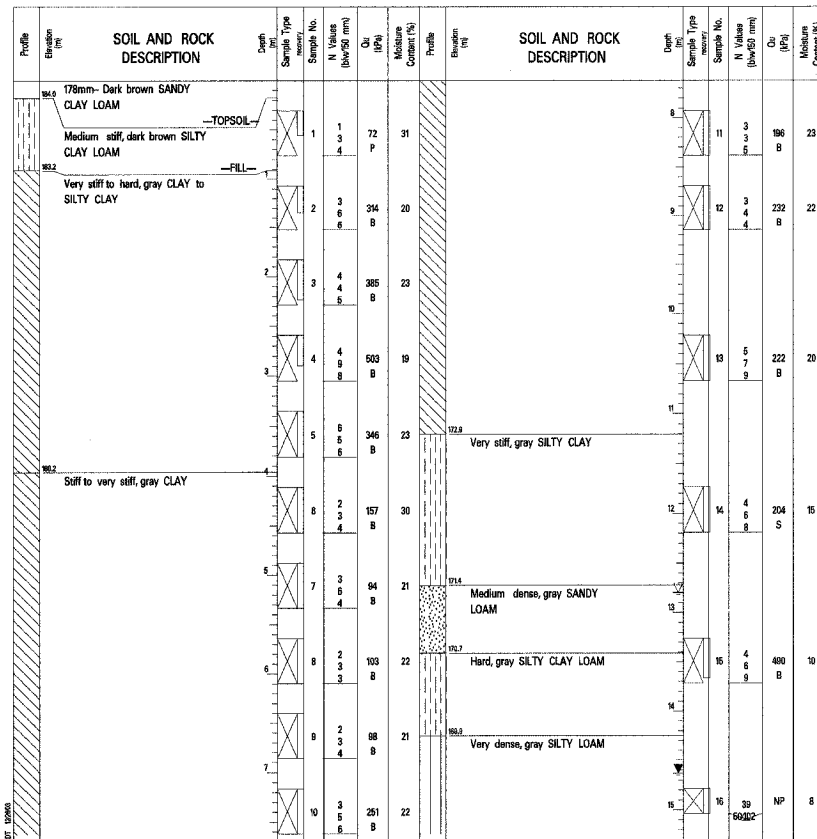
ROUTE NO.	SECTION	COUNTY	TOTAL SHEETS	SHEET NO.	SHEET No. 87 91 SHEETS
F. A. I. 80/94	0203.1B	COOK	200	149	
FED. ROAD DIST. NO. 1		ILLINOIS	FED. AID PROJECT-		
CONTRACT NO. 62854					

**BORING LOG HB-25** Page 1 of 2

Wang Engineering, Inc.  
1145 Main Street  
Lombard, IL 60148  
Telephone: 630 953-9928  
Fax: 630 953-9938

WEI Job No.: 665-05-01  
Client: HNTB Corporation  
Project: IL 394 (FAP 94) IDOT D-91-012-01  
Location: Sections 25&26, T36N, R14E, Cook Co.

Datum: NGVD  
Elevation: 184.15 m  
North: 545610.94 m  
East: 382780.64 m  
Station: 129 + 538.90  
Offset: 2.07 LT




GENERAL NOTES		WATER LEVEL DATA	
Begin Drilling	02-26-2002	Complete Drilling	02-26-2002
Drilling Contractor	Windy City Drilling	Drill Rig	CME 45
Driller	G&E	Logger	T. Chan
Checked by	L. Iordache	Drilling Method	3.25-inch ID HSA Boring grouted after completion
Drilling Method	3.25-inch ID HSA Boring grouted after completion	While Drilling	12.80 m
		At Completion of Drilling	14.63 m
		Time After Drilling	NA
		Depth to Water	NA

**BORING LOG HB-25** Page 1 of 2

Wang Engineering, Inc.  
1145 Main Street  
Lombard, IL 60148  
Telephone: 630 953-9928  
Fax: 630 953-9938

WEI Job No.: 665-05-01  
Client: HNTB Corporation  
Project: IL 394 (FAP 94) IDOT D-91-012-01  
Location: Sections 25&26, T36N, R14E, Cook Co.

Datum: NGVD  
Elevation: 184.15 m  
North: 545610.94 m  
East: 382780.64 m  
Station: 129 + 538.90  
Offset: 2.07 LT



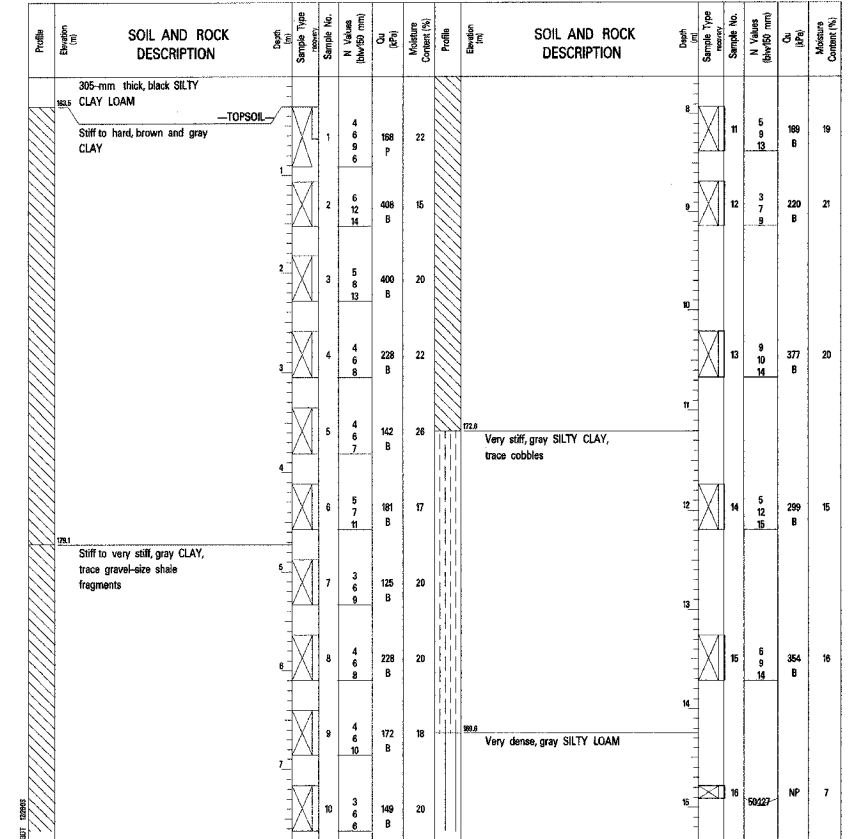
GENERAL NOTES		WATER LEVEL DATA	
Begin Drilling	02-26-2002	Complete Drilling	02-26-2002
Drilling Contractor	Windy City Drilling	Drill Rig	CME 45
Driller	G&E	Logger	T. Chan
Checked by	L. Iordache	Drilling Method	3.25-inch ID HSA Boring grouted after completion
Drilling Method	3.25-inch ID HSA Boring grouted after completion	While Drilling	12.80 m
		At Completion of Drilling	14.63 m
		Time After Drilling	NA
		Depth to Water	NA

**BORING LOG HB-26** Page 1 of 2

Wang Engineering, Inc.  
1145 Main Street  
Lombard, IL 60148  
Telephone: 630 953-9928  
Fax: 630 953-9938

WEI Job No.: 665-05-01  
Client: HNTB Corporation  
Project: IL 394 (FAP 94) IDOT D-91-012-01  
Location: Sections 25&26, T36N, R14E, Cook Co.

Datum: NGVD  
Elevation: 183.81 m  
North: 545610.94 m  
East: 382626.85 m  
Station: 129 + 538.90  
Offset: 12.43 RT



GENERAL NOTES		WATER LEVEL DATA	
Begin Drilling	03-11-2002	Complete Drilling	03-11-2002
Drilling Contractor	Mid-America Drilling	Drill Rig	D-50 ATV
Driller	J&C	Logger	E. Datz
Checked by	L. Iordache	Drilling Method	2.25-inch IDA HSA Boring backfilled upon completion
Drilling Method	2.25-inch IDA HSA Boring backfilled upon completion	While Drilling	DRY
		At Completion of Drilling	DRY
		Time After Drilling	NA
		Depth to Water	NA

J:\Beauchamp  
JA\34562\CADD\N1\CTR\_28\_2804\cde\wp150814a\_2804.dgn  
28-MAR-2005 12:25

DESIGNED	---
CHECKED	---
DRAWN	JRB
CHECKED	GPM

Notes:  
1. For Page 2 of 2 of Boring Log HB-26, see Sheet No. 88 of 91 sheets.

ILLINOIS DEPARTMENT OF TRANSPORTATION  
I-94/IL 394 SOUTH BOUND  
BORING LOGS HB-25 AND HB-26  
WB I-80/94 TO SB IL 394 - RAMP G  
FAI 80/94 - FAP 332 SECTION 0203.1B  
COOK COUNTY  
STA. 120+796.063 STRUCTURE NO. 016-2804  
DATE 3/23/05  
SCALE ---  
**HNTB**