

**INDEX OF SHEETS**

FOR INDEX OF SHEETS, SEE SHEET NO. 2

PROJECT LOCATED IN THE CITY OF CHICAGO

DAN RYAN EXPRESSWAY:	ADT (2010)	DESIGN SPEED	POSTED SPEED
NB I-94 (DAN RYAN)	151,800	60 MPH	55 MPH
NB 95TH STREET ENTRANCE RAMP	10,500	45 MPH	40 MPH
NB 87TH STREET EXIT RAMP	11,600	45 MPH	40 MPH
NB 87TH STREET ENTRANCE RAMP	14,300	45 MPH	40 MPH
NB 79TH STREET C-D ENTRANCE RAMP	9,000	45 MPH	40 MPH
NB 76TH STREET C-D EXIT RAMP	7,200	45 MPH	40 MPH
NB 75TH STREET C-D ENTRANCE RAMP	11,300	45 MPH	40 MPH
NB 71ST STREET C-D EXIT RAMP	6,600	45 MPH	40 MPH

STATE OF ILLINOIS  
DEPARTMENT OF TRANSPORTATION  
DIVISION OF HIGHWAYS

**PROPOSED HIGHWAY PLANS**

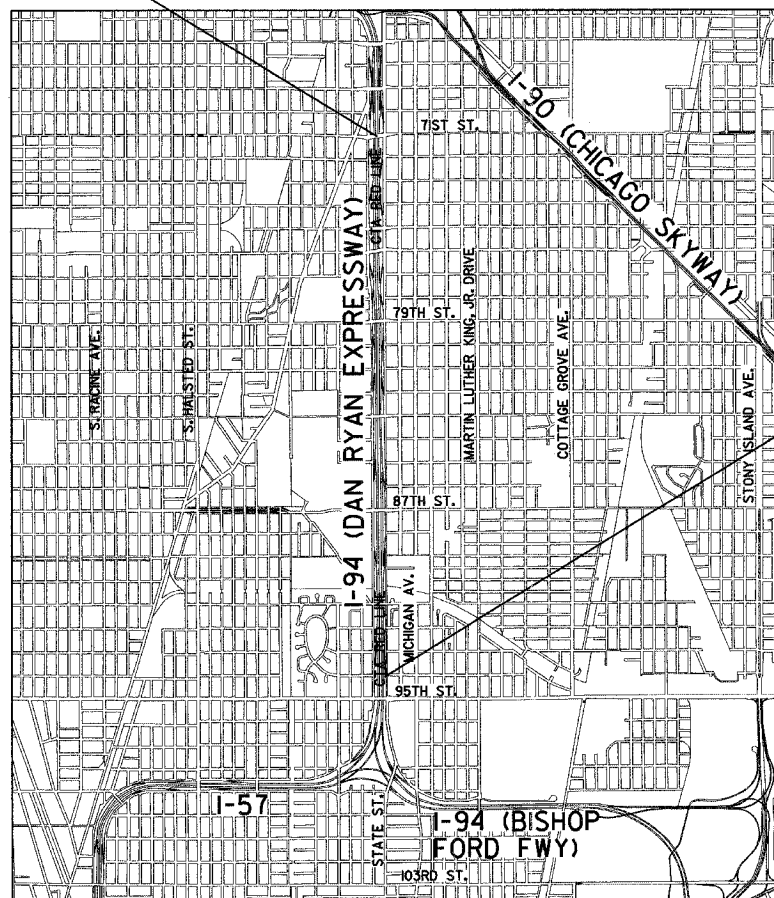
F.A.I. ROUTE 94 (DAN RYAN EXPRESSWAY)  
SECTION (1516.1, 1717 & 1818) I-3  
71ST STREET TO 95TH STREET (NB RAMPS, C-D'S, AND RETAINING WALLS)  
FENCING ON NB RETAINING WALLS

COOK COUNTY  
C-91-168-05  
R. 14 E.

F.A.I. 94 (RYAN) PROJECT LIMIT  
STA. 2355 + 21.18 (NB I-94)

F.A.I. 94 (RYAN) PROJECT LIMIT  
STA. 2210 + 42.42 (NB I-94)

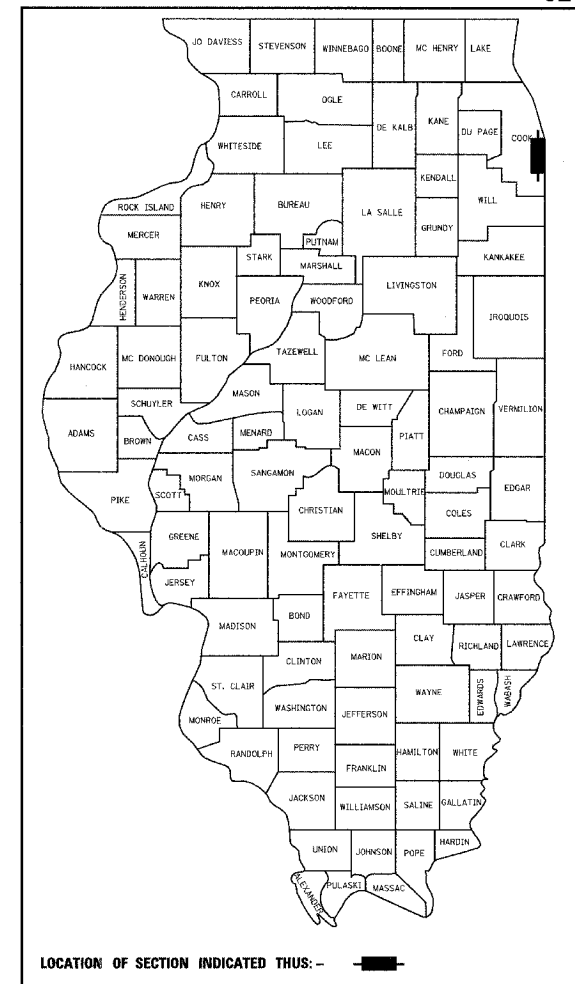
LAKE, HYDE PARK, AND CALUMET TOWNSHIPS



LOCATION MAP

0 1/2 MILE 1 MILE  
MAP SCALE: 1" = 1/2 MILE  
GROSS LENGTH OF PROJECT = 14478.76 FT. = 2.742 MI.  
NET LENGTH OF PROJECT = 14478.76 FT. = 2.742 MI.

F.A.I. RTE.	SECTION	COUNTY	TOTAL SHEETS	SHEET NO.
94		COOK	37	1
FED. ROAD DIST. NO. ILLINOIS FED. AID PROJECT				
D-91-421-01 • (1516.1, 1717 & 1818) I-3 62932				




LOCATION OF SECTION INDICATED THUS: -

STATE OF ILLINOIS  
DEPARTMENT OF TRANSPORTATION  
DIVISION OF HIGHWAYS

SUBMITTED April 8, 20 05  
Dean O'Keefe/PP DISTRICT ENGINEER  
May 13 20 05  
Mike Hine ENGINEER OF DESIGN AND ENVIRONMENT  
May 13, 20 05  
Victor Mader DIRECTOR, DIVISION OF HIGHWAYS

CONTRACT 17I



Signed Dean A. Klesling  
Date April 11, 2005

FULL SIZE PLANS HAVE BEEN PREPARED USING STANDARD ENGINEERING SCALES; REDUCED SIZED PLANS WILL NOT CONFORM TO STANDARD SCALES. IN MAKING MEASUREMENTS ON REDUCED PLANS, THE ABOVE SCALES MAY BE USED

DIGGER:  
CHICAGO UTILITY ALERT NETWORK  
(312) 744-7000

CTA CONTACT:  
MARVIN A. WATSON,  
GENERAL MANAGER, CONSTRUCTION  
(312) 681-3860

CONTRACT NO. 62932

TYLIN INTERNATIONAL  
PRINTED BY THE AUTHORITY OF THE STATE OF ILLINOIS

DISTRICT ONE DESIGN / PROJECT MANAGER:  
BRIAN KUTTAB (847) 705 - 4431

F.A.I. RTE.	SECTION	COUNTY	TOTAL SHEETS	SHEET NO.
94		COOK	37	2
STA. 2210+00.00		TO STA. 2356+00.00		
FED. ROAD DIST. NO.		ILLINOIS	FED. AID PROJECT	
(1516.1, 1717 & 1818) I-3		62932		

**GENERAL NOTES:**

1. THE CONTRACTOR SHALL NOT SET UP A YARD OR FIELD OFFICE ON IDOT PROPERTY WITHOUT WRITTEN PERMISSION FROM IDOT.
2. THE CONTRACTOR SHALL TAKE ALL NECESSARY SAFETY PRECAUTIONS TO PROTECT AND PROVIDE ACCESS TO ABUTTING PROPERTY, UTILITIES, PEDESTRIANS, AND VEHICULAR TRAFFIC.
3. NIGHT OPERATIONS: WHEN ARTIFICIAL LIGHTING IS UTILIZED IN NIGHT OPERATIONS, THE CONTRACTOR SHALL EXERCISE THE UTMOST PRECAUTION IN PREVENTING ADVERSE VISIBILITY TO THE MOTORING PUBLIC AS WELL AS THE ADJOINING RESIDENTIAL AREAS.
4. ALL ELEVATIONS SHOWN ARE BASED ON THE CHICAGO CITY DATUM OF 0.00, WHICH IS 579.19 FEET ABOVE MEAN TIDE NEW YORK. (NAVD 88)
5. ANY DAMAGE DONE TO EXISTING ITEMS BY THE CONTRACTOR SHALL BE REPAIRED BY THE CONTRACTOR AT THE CONTRACTOR'S OWN EXPENSE.
6. IT SHALL BE THE CONTRACTOR'S RESPONSIBILITY TO ENSURE THAT NO GAP REMAINS BETWEEN PROPOSED FENCING OR WHERE PROPOSED FENCING TERMINATES AND EXISTING FENCE REMAINS IN PLACE.
7. THIS CONTRACT INCLUDES THE INSTALLATION OF FENCE ON RETAINING WALLS. THE PROPOSED RETAINING WALLS ARE CONSTRUCTED IN CONTRACT 62694 AND ARE SHOWN FOR INFORMATION ONLY.

**INDEX OF SHEETS**

SHEET NO.	TITLE
1	COVER SHEET
2	GENERAL NOTES, INDEX OF SHEETS, SUMMARY OF QUANTITIES & INDEX OF STATE STANDARDS
3	SUGGESTED CONSTRUCTION SEQUENCE FOR NB RAMPS - SHEET 1 OF 2
4	SUGGESTED CONSTRUCTION SEQUENCE FOR NB RAMPS - SHEET 2 OF 2
5	LOCATION PLAN
6	WALL 1 - GENERAL PLAN
7	WALL 6 - GENERAL PLAN
8	WALL 6 - CHAIN LINK GATES (SPECIAL)
9	WALLS 1 & 6 - CHAIN LINK FENCE, 42" ATTACHED TO STRUCTURE (SPECIAL)
10	WALL 2A - GENERAL PLAN
11	WALL 5 - GENERAL PLAN
12	WALL 5 - GENERAL PLAN
13	WALL 7 - GENERAL PLAN
14	WALLS 2A, 5 & 7 - CHAIN LINK FENCE, 42" ATTACHED TO STRUCTURE (SPECIAL)
15	WALL 2B - GENERAL PLAN
16	WALL 2B - GENERAL PLAN
17	WALL AIS 1 - GENERAL PLAN
18	WALL 70 - GENERAL PLAN
19	WALL 70 - GENERAL PLAN
20	WALL AIS 2 - GENERAL PLAN
21	WALLS 2B, AIS 1, 70 & AIS 2 - CHAIN LINK FENCE, 42" ATTACHED TO STRUCTURE (SPECIAL)
22	WALL 3 - GENERAL PLAN
23	WALL 4 - GENERAL PLAN
24	WALLS 3 & 4 - CHAIN LINK FENCE, 42" ATTACHED TO STRUCTURE (SPECIAL)
25	WALL 69 - GENERAL PLAN
26	WALL 69 - CHAIN LINK FENCE, 42" ATTACHED TO STRUCTURE (SPECIAL)
27	WALL 69 - CHAIN LINK GATES (SPECIAL)
28	WALLS 2B, AIS 1, 6, 69, 70 & AIS 2 - GATE PLAN AND NOTES
29	WALLS 2B, AIS 1, 6, 69, 70 & AIS 2 - GATE ELEVATIONS
30	WALLS 2B & 6 - GATE SECTIONS
31	WALLS 2B & 6 - GATE SECTIONS AND DETAILS
32	WALLS AIS 1, 69, 70 & AIS 2 - GATE SECTIONS
33	WALLS AIS 1, 69, 70 & AIS 2 - GATE SECTIONS AND DETAILS
34	TC-8 DIST 1, FREEWAY ENTRANCE AND EXIT RAMP CLOSURE DETAILS
35	TC-17 DIST 1, TRAFFIC CONTROL DETAILS FOR FREEWAY SHOULDER CLOSURES AND PARTIAL RAMP CLOSURES
36	TC-18 DIST 1, SIGNING FOR FLAGGING OPERATIONS AT WORK ZONE OPENINGS
37	TC-22 DIST 1, TEMPORARY INFORMATION SIGNING

**SUMMARY OF QUANTITIES**

CODE NUMBER	ITEM DESCRIPTION	UNIT	TOTAL	URBAN 100% STATE DAN RYAN - SFTY-4A
66410700	CHAIN LINK GATES (SPECIAL)	EACH	2	2
67100100	MOBILIZATION	L SUM	1	1
70101800	TRAFFIC CONTROL AND PROTECTION (SPECIAL)	L SUM	1	1
X0322256	TEMPORARY INFORMATION SIGNING	SQ FT	100	100
X6640050	CHAIN LINK FENCE, 42" ATTACHED TO STRUCTURE (SPECIAL)	FOOT	7872	7872
X6640500	CHAIN LINK GATE ASSEMBLY (SPECIAL)	EACH	10	10
X7015000	CHANGEABLE MESSAGE SIGN	CAL MO	12	12
Z0013798	CONSTRUCTION LAYOUT	L SUM	1	1
Z0048665	RAILROAD PROTECTIVE LIABILITY INSURANCE	L SUM	1	1

**INDEX OF STATE STANDARDS**

STANDARD NO.	TITLE
664001-01	CHAIN LINK FENCE
701411-03	LANE CLOSURE MULTILANE AT ENTRANCE OR EXIT RAMP FOR SPEEDS ≥ 45 MPH
701601-04	URBAN LANE CLOSURE MULTILANE 1W OR 2W WITH NONTRAVERSABLE MEDIAN
701701-04	URBAN LANE CLOSURE MULTILANE INTERSECTION
701801-03	LANE CLOSURE MULTILANE 1W OR 2W CROSSWALK OR SIDEWALK CLOSURE
702001-05	TRAFFIC CONTROL DEVICES

TYLIN INTERNATIONAL

Rev. 5-26-05

REVISIONS	
NAME	DATE

ILLINOIS DEPARTMENT OF TRANSPORTATION  
**F.A.I. 94 (DAN RYAN EXPRESSWAY)**  
**GENERAL NOTES, INDEX OF SHEETS,  
SUMMARY OF QUANTITIES &  
INDEX OF STATE STANDARDS**

SCALE: NONE  
DATE: APRIL 15, 2005  
DRAWN BY: TB  
CHECKED BY: TGB

04/14/2005 10:06:42 AM