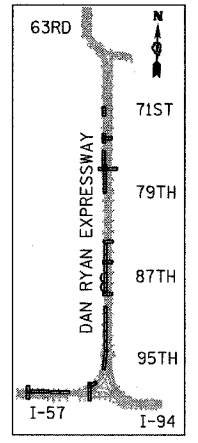

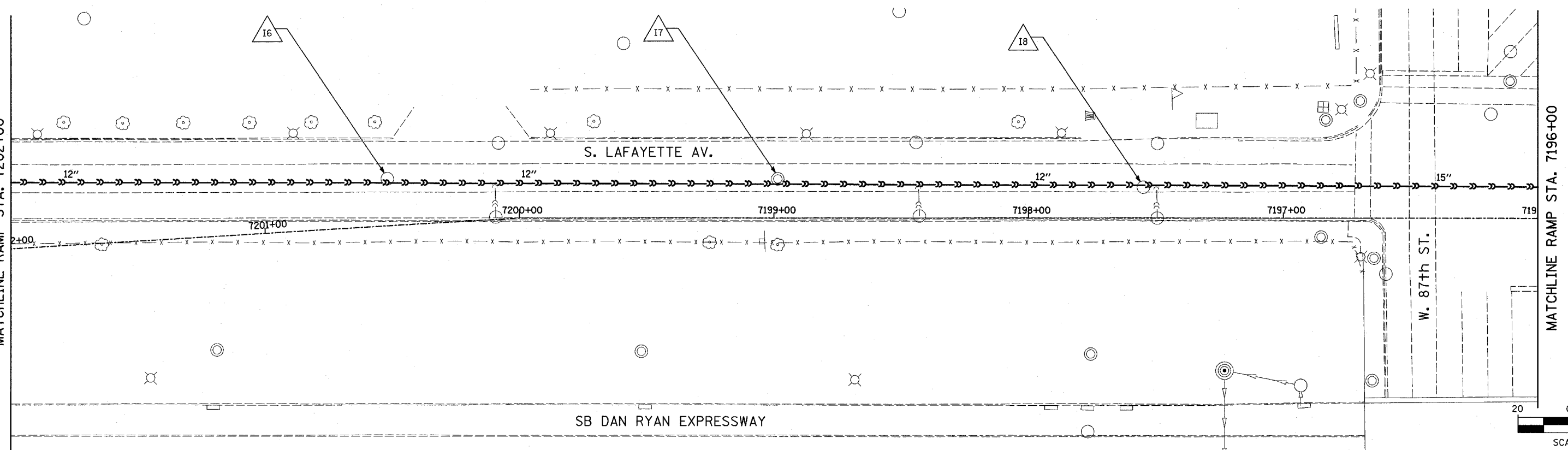
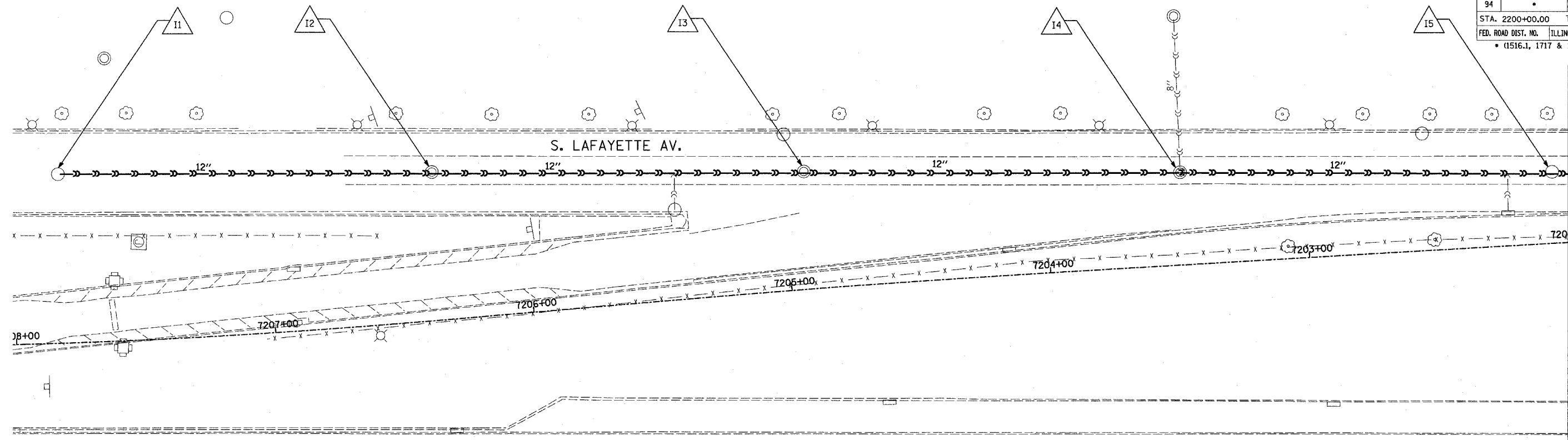
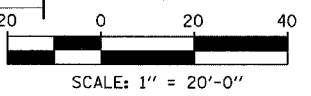


F.A.I. RTE.	SECTION	COUNTY	TOTAL SHEETS	SHEET NO.
94		COOK	29	18
STA. 2200+00.00 TO STA. 2362+00.00				
FED. ROAD DIST. NO. ILLINOIS		FED. AID PROJECT		
		• (1516.1, 1717 & 1818) T-1		

62935



LOCATION MAP



LEGEND:

- — — — — EXISTING COMBINED SEWER
- — — — — EXISTING COMBINED SEWER TO BE TELEVISED
- △ XY MANHOLE STRUCTURE NO.

REVISIONS	
NAME	DATE

ILLINOIS DEPARTMENT OF TRANSPORTATION
F.A.I. 94 (DAN RYAN EXPRESSWAY)

SEWER TELEVISION
S. LAFAYETTE AV.

SCALE: 1"=20'-0"
DATE: APRIL 15, 2005

DRAWN BY: DE
CHECKED BY: TGB

TYLIN INTERNATIONAL

4/14/2005 9:26:06 AM