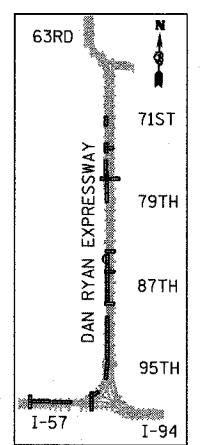
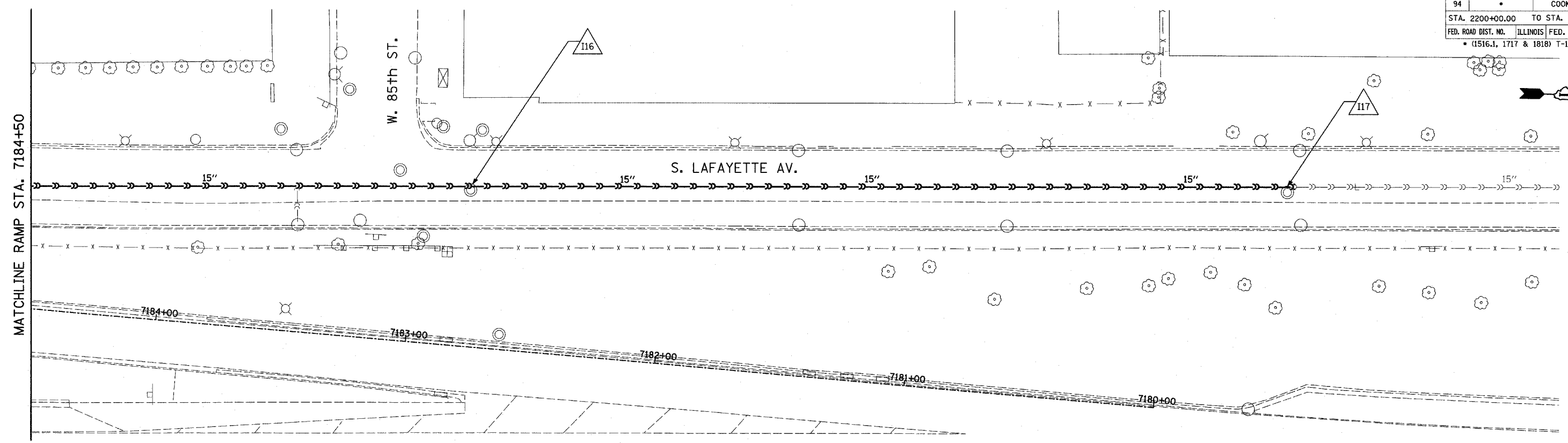
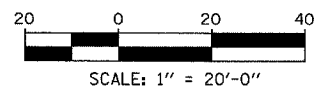


F.A.I. RTE.	SECTION	COUNTY	TOTAL SHEETS	SHEET NO.
94	*	COOK	29	20
STA. 2200+00.00 TO STA. 2362+00.00				
FED. ROAD DIST. NO.	ILLINOIS	FED. AID PROJECT		
• (1516.1, 1717 & 1818) T-1			62935	



LOCATION MAP



**LEGEND:**

- EXISTING COMBINED SEWER
- EXISTING COMBINED SEWER TO BE TELEVIEWED
- △ XY MANHOLE STRUCTURE NO.

REVISIONS	
NAME	DATE

ILLINOIS DEPARTMENT OF TRANSPORTATION  
**F.A.I. 94 (DAN RYAN EXPRESSWAY)**  
**SEWER TELEVIEWING**  
**S. LAFAYETTE AVE.**  
 SCALE: 1"=20'-0"  
 DATE: APRIL 15, 2005  
 DRAWN BY: DE  
 CHECKED BY: TGB

**TYLIN** INTERNATIONAL