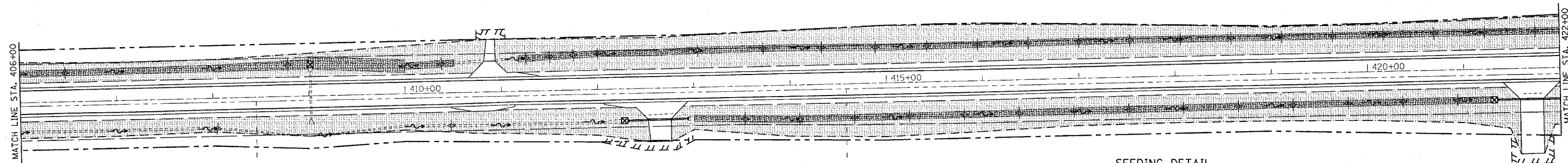


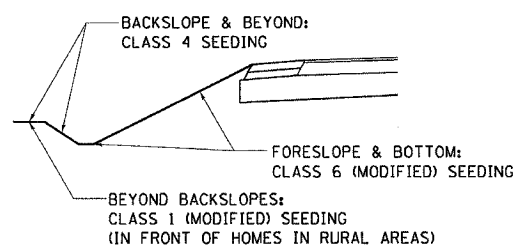
# EROSION CONTROL DETAILS

| F.A.P. RTE.         | SECTION | COUNTY                    | TOTAL SHEETS | SHEET NO. |
|---------------------|---------|---------------------------|--------------|-----------|
| 549                 | 116RS-1 | OGLE                      | 593          | 177       |
| STA.                |         | TO STA.                   |              |           |
| FED. ROAD DIST. NO. |         | ILLINOIS FED. AID PROJECT |              |           |

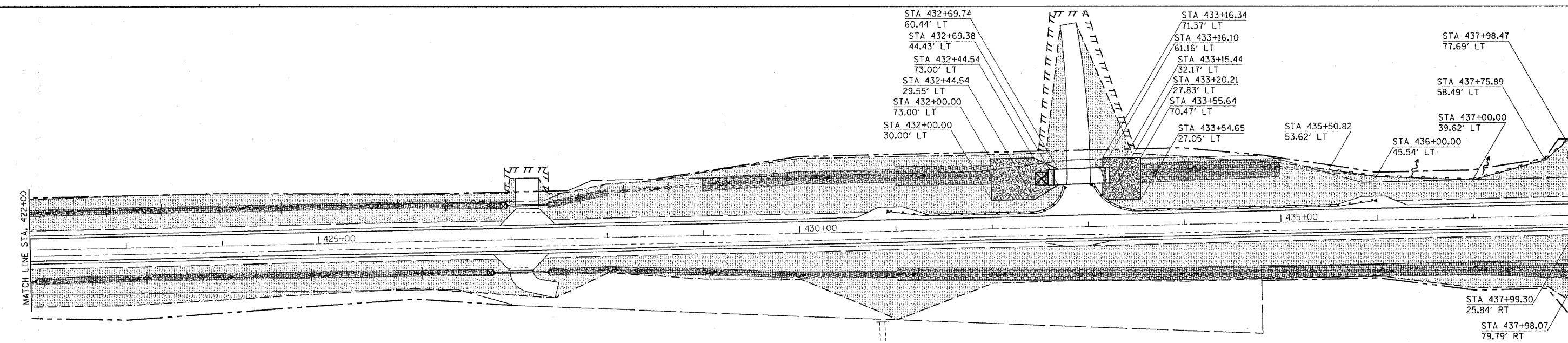
CONTRACT NO. 64178



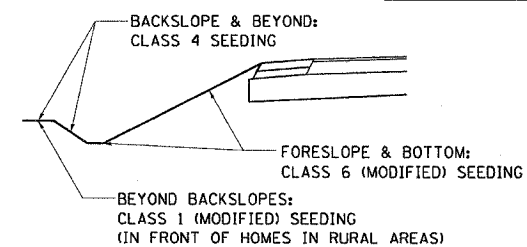
SEEDING DETAIL



|                           |                             |
|---------------------------|-----------------------------|
| [Stippled Box]            | = SEEDING (SEE DETAIL)      |
| [Diamond]                 | = TEMPORARY DITCH CHECKS    |
| [Cross-hatched Box]       | = EROSION CONTROL BLANKET   |
| [Dashed Line]             | = PERIMETER EROSION BARRIER |
| [Box with X]              | = INLET PIPE PROTECTION     |
| [Box with Diagonal Lines] | = RIP RAP                   |



SEEDING DETAIL



|                           |                             |
|---------------------------|-----------------------------|
| [Stippled Box]            | = SEEDING (SEE DETAIL)      |
| [Diamond]                 | = TEMPORARY DITCH CHECKS    |
| [Cross-hatched Box]       | = EROSION CONTROL BLANKET   |
| [Dashed Line]             | = PERIMETER EROSION BARRIER |
| [Box with X]              | = INLET PIPE PROTECTION     |
| [Box with Diagonal Lines] | = RIP RAP                   |