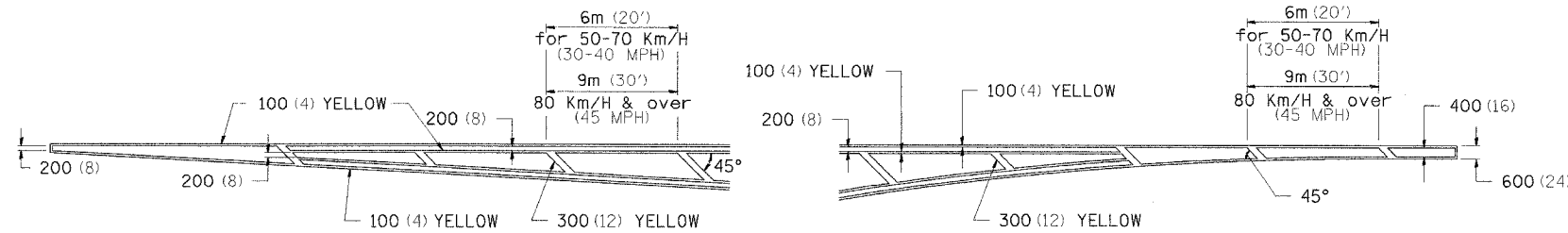


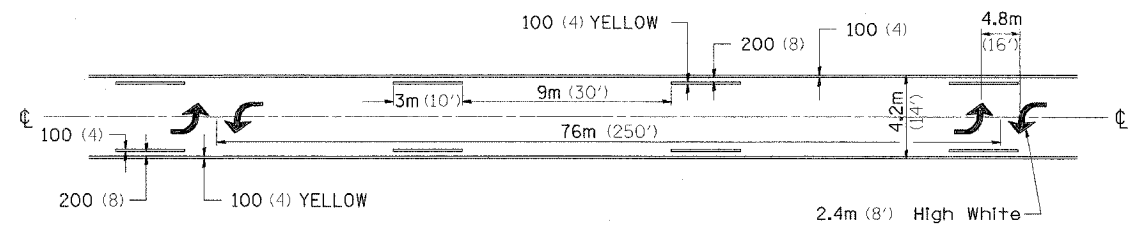
| F.A.S. FILE          | SECTION          | COUNTY                  | TOTAL SHEETS | SHEET NO. |
|----------------------|------------------|-------------------------|--------------|-----------|
| 1197                 | 106 BR-2 & 105-T | WHITESIDE               | 59           | 39        |
| STA. 224+00 & 429+00 |                  | TO STA. 232+00 & 425+38 |              |           |
| FED. ROAD DIST. NO.  | ILLINOIS         | FED. AID PROJECT        |              |           |

# TYPICAL PAVEMENT MARKINGS

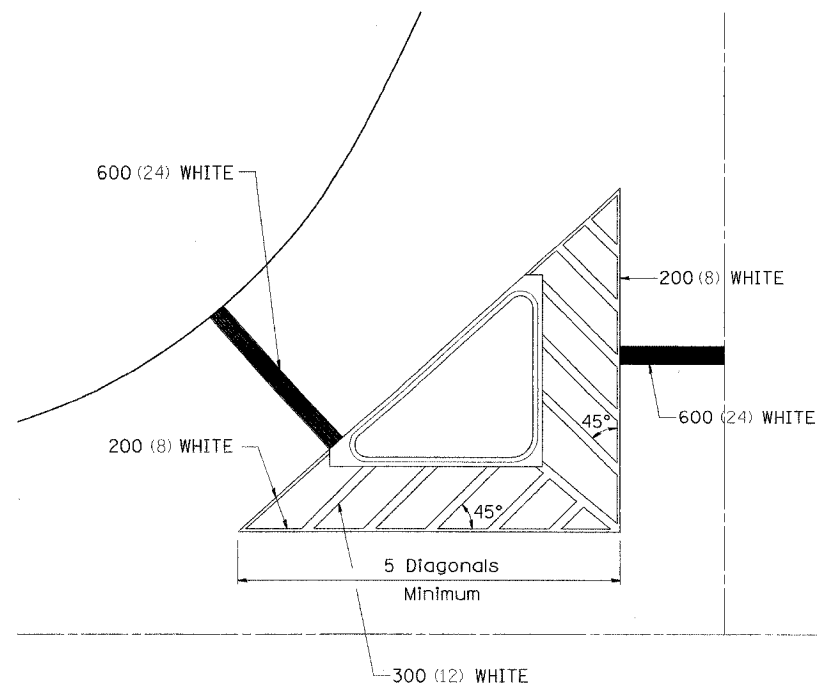
### TYPICAL PAVEMENT MARKING FOR FLUSH MEDIAN



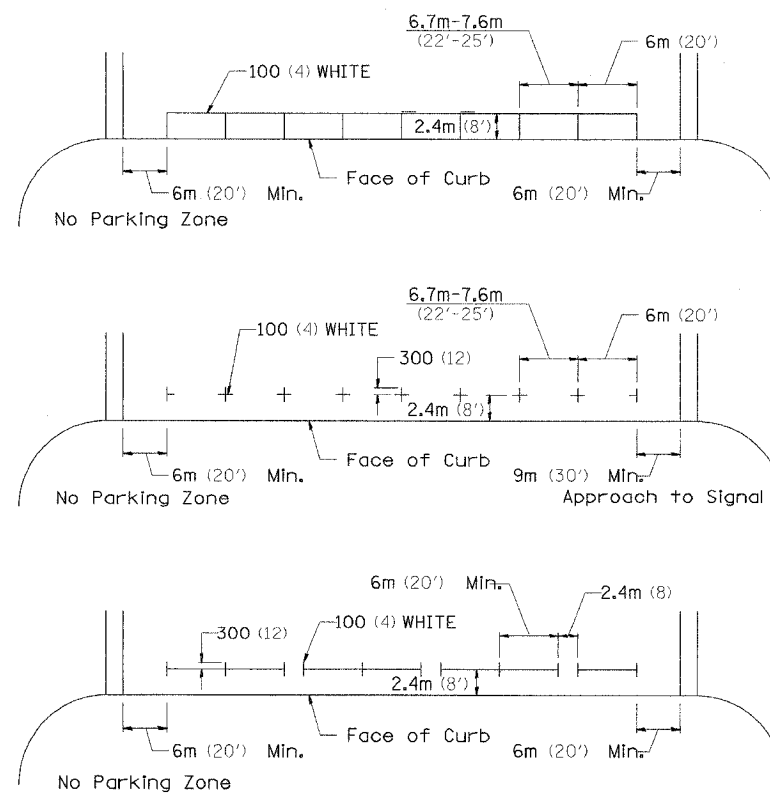
### MEDIAN PAVEMENT MARKING



### TYPICAL ISLAND OFFSET SHOULDER WIDTH



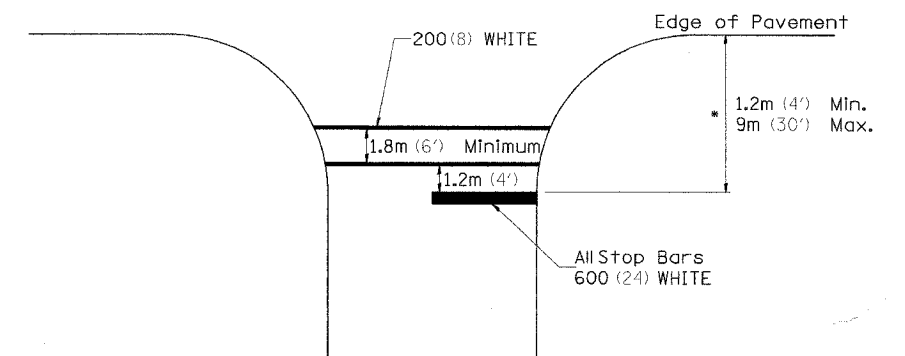
### TYPICAL PARKING SPACING



\*\* ALL DIMENSIONS ARE IN MILLIMETERS (INCHES) UNLESS OTHERWISE NOTED.

### STANDARD CROSSWALK MARKING

See Schedules for Locations



\* Distance to the nearest edge of the intersecting roadway in the absence of a marked crosswalk.

CHECKED BY:

DRAWN BY:

DESIGNED BY: