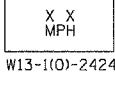


F.A.P. RTE.	SECTION	COUNTY	TOTAL SHEETS	SHEET NO.
553	120RS-3	OGLE	145	65
STA.		TO STA.		
FED. ROAD DIST. NO.		ILLINOIS FED. AID PROJECT		



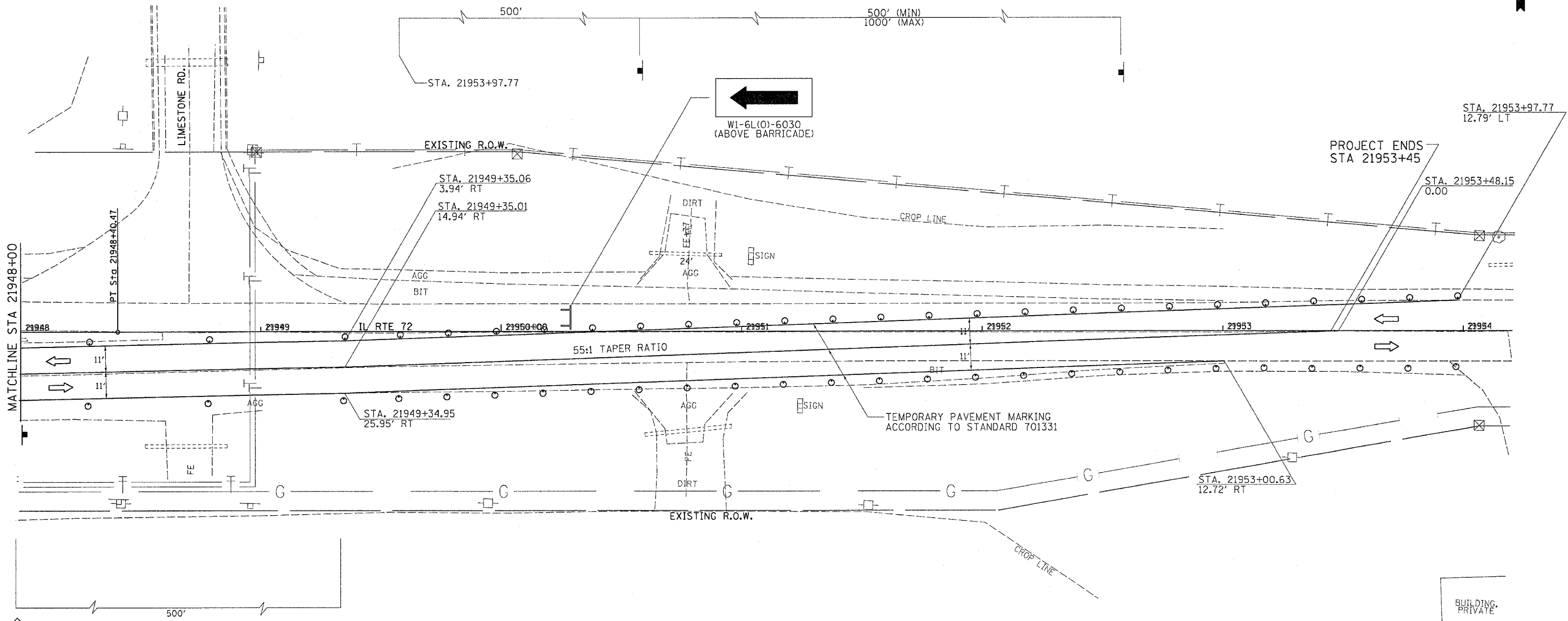
W1-4L(O)-48



W13-1(O)-2424



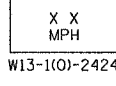
W20-1(O)-48



MATCHLINE STA 21948+00



W1-4L(O)-48



W13-1(O)-2424

	WORK AREA
	SIGN
	TYPE III BARRICADE
	BARRICADE OR DRUM WITH MONODIRECTIONAL STEADY BURN LIGHT

NOTE:
THIS TRAFFIC CONTROL AND PROTECTION SHALL BE SET UP AND PAID FOR ACCORDING TO STANDARD 701331

PLOT DATE = Nov. 28, 14:43:08, 2005
FILE NAME = c:\p\projects\2162201\2162201a.dgn
PLOT SCALE = 20.0000' / IN.