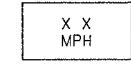


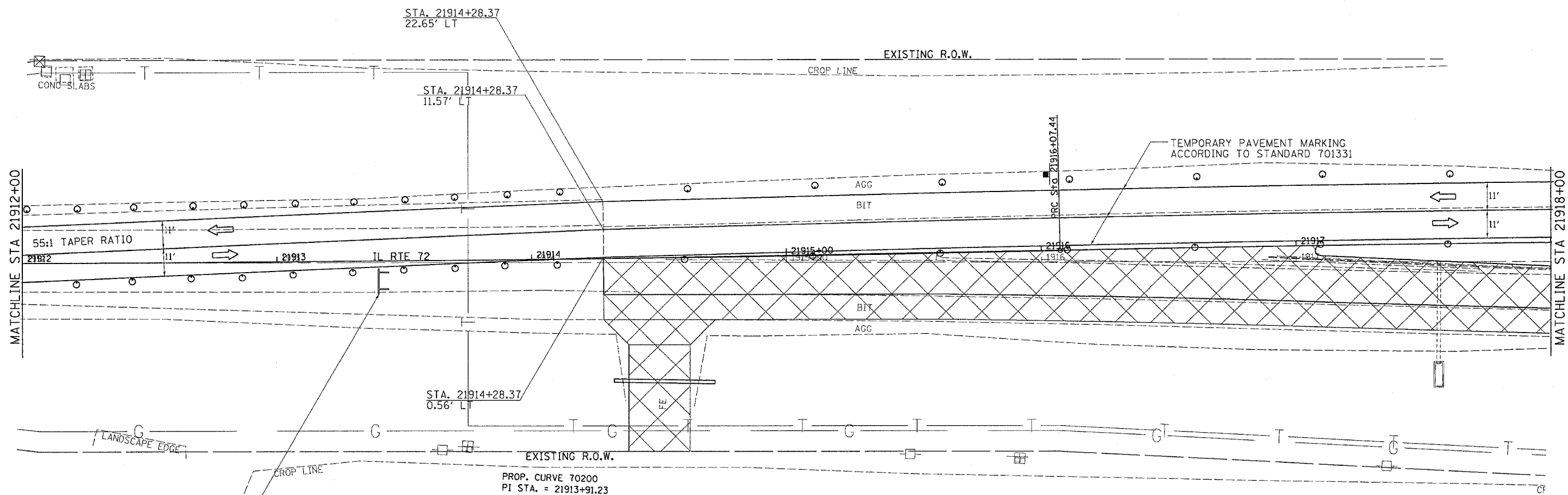
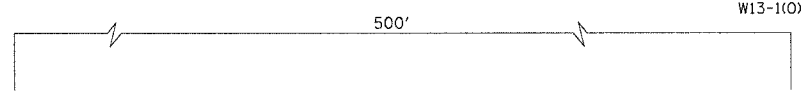
F.A.P. RTE.	SECTION	COUNTY	TOTAL SHEETS	SHEET NO.
553	12ORS-3	OGLE	145	71
STA.		TO STA.		
FED. ROAD DIST. NO.		ILLINOIS	FED. AID PROJECT	



W1-4L(O)-48



W13-1(O)-2424



PROP. CURVE 70200  
 PI STA. = 21913+91.23  
 $\Delta = 1^\circ 13' 04''$  (LT)  
 $D = 0^\circ 16' 54''$   
 $R = 20,343.89'$   
 $T = 216.22'$   
 $L = 432.42'$   
 $E = 1.15'$   
 $e = \text{---}$   
 $T.R. = \text{---}$   
 $S.E. \text{ RUN} = \text{---}$   
 $P.C. \text{ STA} = 21911+75.02$   
 $P.T. \text{ STA} = 21916+07.44$

W1-6L(O)-6030  
 (ABOVE BARRICADE)

	WORK AREA
	SIGN
	TYPE III BARRICADE
	BARRICADE OR DRUM WITH MONODIRECTIONAL STEADY BURN LIGHT

NOTE:  
 THIS TRAFFIC CONTROL AND PROTECTION SHALL BE SET UP AND PAID FOR ACCORDING TO STANDARD 701331

PLOT DATE = Mon Mar 28 14:47:33 2005  
 FILE NAME = c:\prowork\m35\p215200\01022004.dgn  
 PLOT SCALE = 20:8000' / IN.