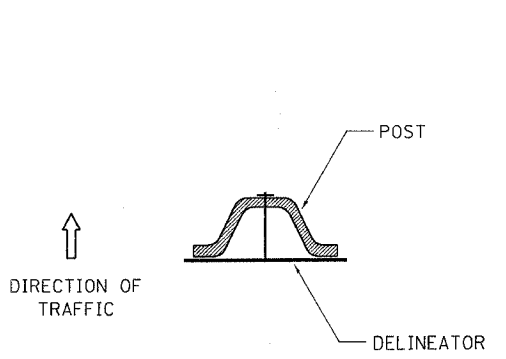


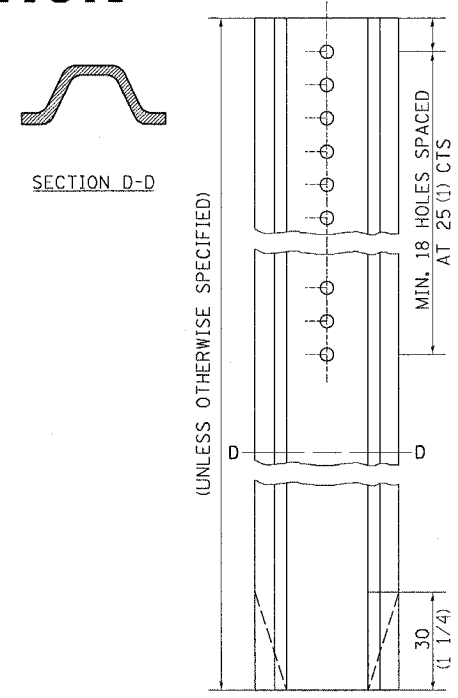
F.A.R. RTE.	SECTION	COUNTY	TOTAL SHEETS	SHEET NO.
650	104-T-1	JO DAVIESS	24	15
STA.	TO STA.			
FED. ROAD DIST. NO.	ILLINOIS	FED. AID PROJECT		

DELINEATOR AND POST ORIENTATION



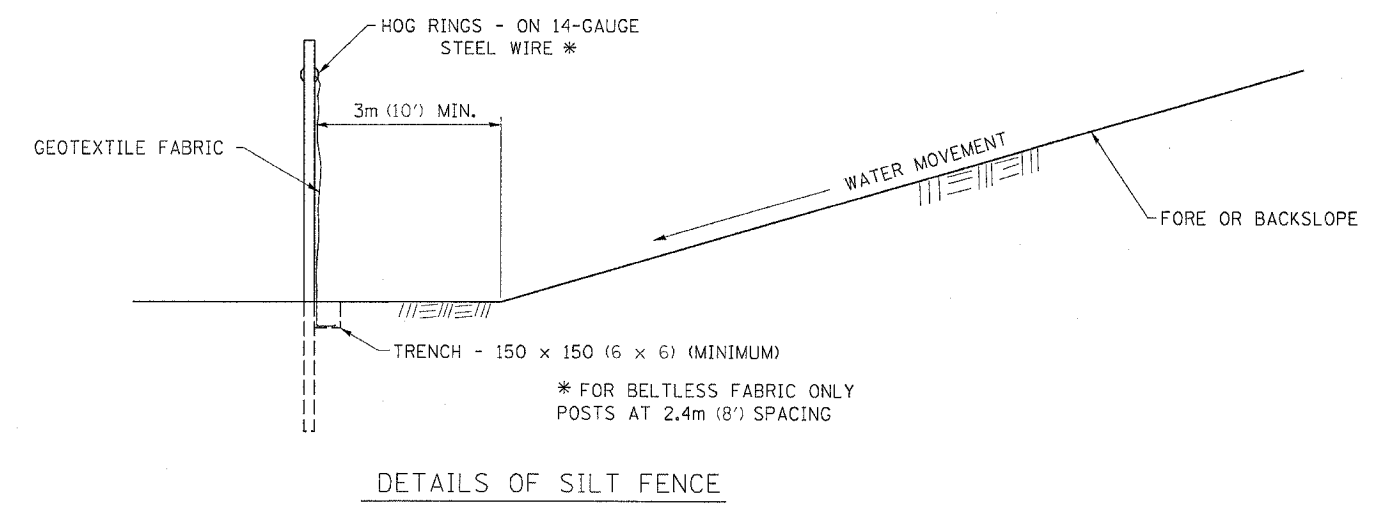
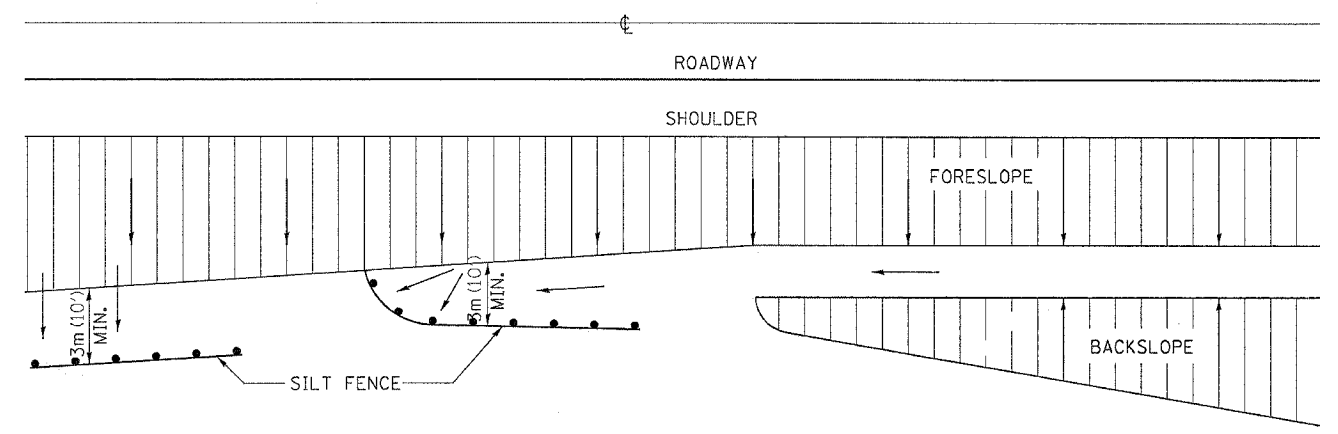
DELINEATORS SHALL BE INSTALLED ACCORDING TO STANDARD 635001 EXCEPT THAT THE POST SHALL BE ROTATED 180°. THE POST WILL HAVE THE WIDE SIDE FACING TRAFFIC AND THE DELINEATOR ATTACHECD AS SHOWN ABOVE.

ALL DIMENSIONS ARE IN MILLIMETERS (INCHES) UNLESS OTHERWISE NOTED.



DELINEATOR AND POST ORIENTATION 37.4
REVISED 1-31-00

EROSION CONTROL DETAILS FOR SILT FENCE



DETAILS OF SILT FENCE

ALL DIMENSIONS ARE IN MILLIMETERS (INCHES) UNLESS OTHERWISE NOTED.

EROSION CONTROL DETAILS FOR SILT FENCE 29.2
REVISED 10-22-01

TREE REPLACEMENT SCHEDULE

SCIENTIFIC NAME	COMMON NAME	SIZE	UNIT	LOCATION	QUANTITY
TREE, QUERCUS BI COLOR	SWAMP WHITE OAK	1 3/4"	EACH	*	4

* LOCATION TO BE DETERMINED BY D-2 LANDSCAPE ENGINEER. PHONE (815)-284-5404

ALL DIMENSIONS ARE IN MILLIMETERS (INCHES) UNLESS OTHERWISE NOTED.

TREE REPLACEMENT SCHEDULE 90.4
REVISED 5-15-91

PLOT DATE = Tue Nov 29 14:52:48 2005
 FILE NAME = c:\projects\210783\10783.dwg
 PLOT SCALE = 38.2608 1/4 IN.
 REFERENCE = 11819