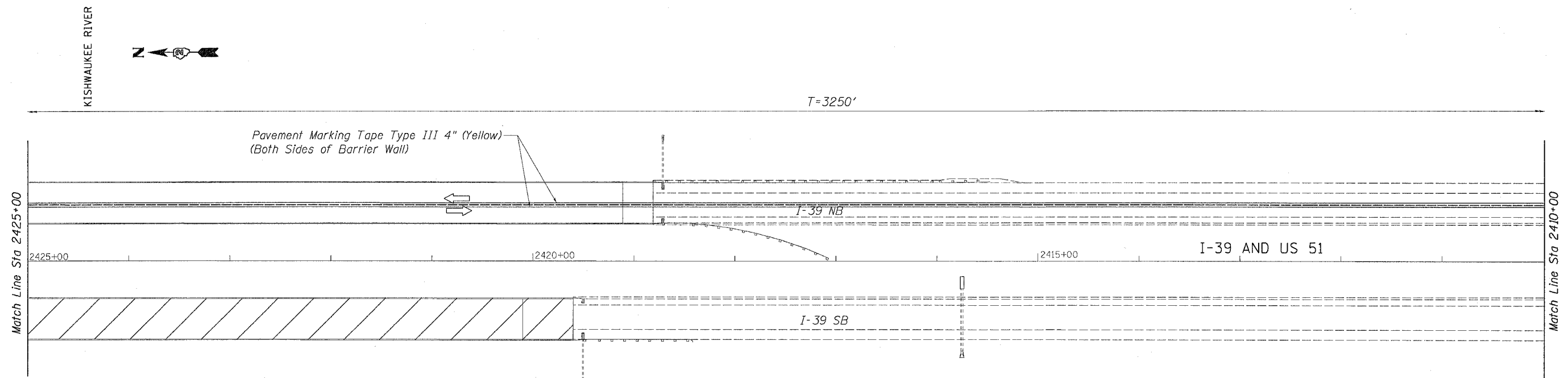
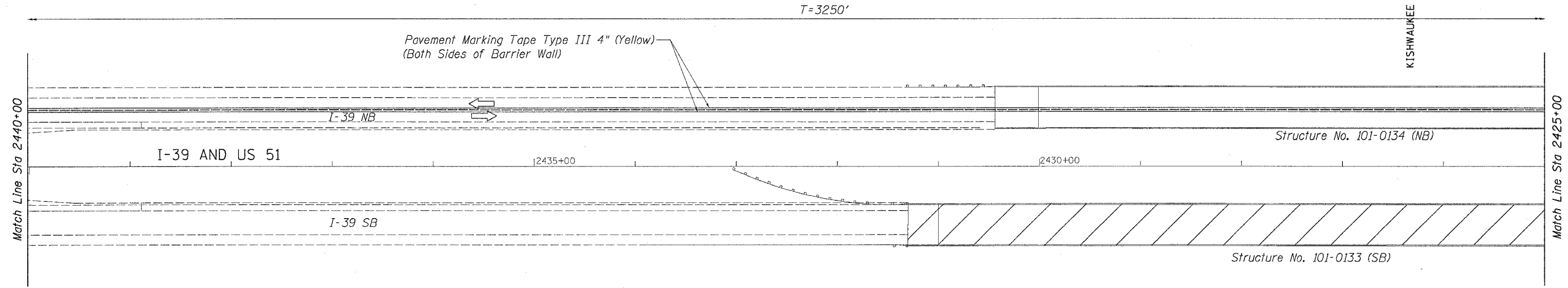



F.A.I. RTE.	SECTION	COUNTY	TOTAL SHEETS	SHEET NO.
-39-	201-1B-M-2	WINNEBAGO	13	4
STA.		TO STA.		
FED. ROAD DIST. NO.		ILLINOIS FED. AID PROJECT		

TRAFFIC CONTROL PLAN

Refer to Standard 701400 & 701416 for additional signing and marking requirements.



PLOT DATE = Fri Jan 07 08:26:52 2005
 FILE NAME = D:\RR\plans\Winnebago County\1010133.dgn
 PLOT SCALE = 50:0000 1/4 IN.
 REFERENCE = REF#

REVISIONS	
NAME	DATE

ILLINOIS DEPARTMENT OF TRANSPORTATION

SCALE: VERT. DATE HORIZ. DATE

DRAWN BY _____
 CHECKED BY _____