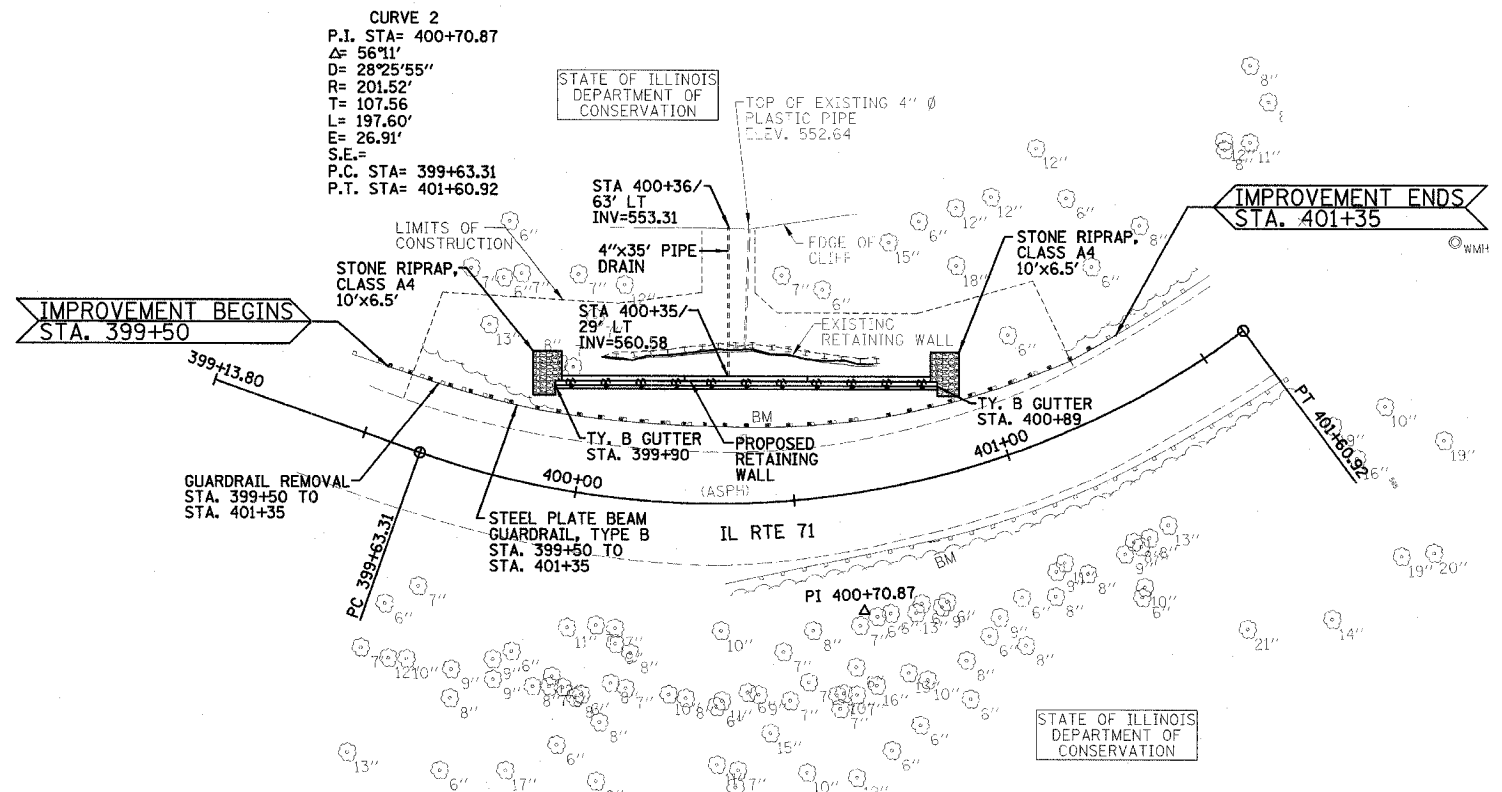


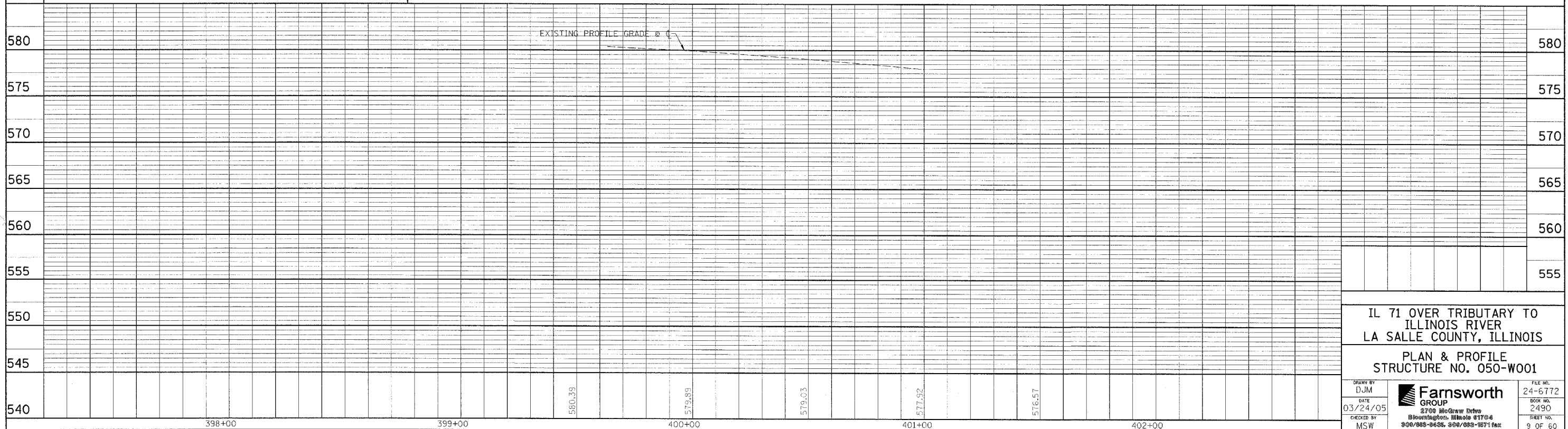
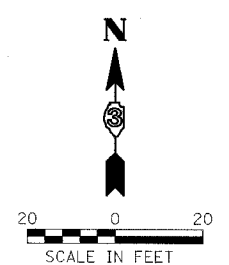
F.A.P. RTE.	SECTION	COUNTY	TOTAL SHEETS	SHEET NO.
627	11-111-1	LA SALLE	60	9
STA. 399+50		TO STA. 401+35		
FED. ROAD DIST. NO.		ILLINOIS	FED. AID PROJECT	
CONTRACT NO. 66550				



**CURVE 2**  
 P.I. STA= 400+70.87  
 Δ= 56°11'  
 D= 28°25'55"  
 R= 201.52'  
 T= 107.56'  
 L= 197.60'  
 E= 26.91'  
 S.E.=  
 P.C. STA= 399+63.31  
 P.T. STA= 401+60.92

- B.M. #1: Top of guardrail post on the South side of IL Rte. 71 @ back center of the 10th post East from the West end of the rail @ Station 400+80.31/14.61' RT., Elevation = 581.01.
- B.M. #2: Top of guardrail post on the South side of IL Rte. 71 @ back center of the 10th post West from the East end of the rail @ Station 396+93.99/15.57' RT., Elevation = 579.55.

- NOTES:**
- 1.) SEE SHEETS 20-28 FOR STRUCTURAL PLANS.
  - 2.) SEE SHEET 8 FOR TRANSIT LINE LOCATION & TIES.
  - 3.) SEE SHEET 17 FOR LIMITS OF CONSTRUCTION, EROSION CONTROL AND TREE REMOVAL PLAN.
  - 4.) SEE SHEETS 52-54 FOR CROSS SECTIONS.
  - 5.) SEE SHEET 51 FOR TY. B GUTTER DETAIL.
  - 6.) NO PARKING OF CONTRACTOR VEHICLES OUTSIDE OF EXISTING PAVEMENT.



IL 71 OVER TRIBUTARY TO ILLINOIS RIVER  
 LA SALLE COUNTY, ILLINOIS  
 PLAN & PROFILE  
 STRUCTURE NO. 050-W001

DRAWN BY DJM	<p>2706 McGray Drive          Bloomington, Illinois 61704          309/888-8438, 309/888-1871 fax</p>	FILE NO. 24-6772
DATE 03/24/05		BOX NO. 2490
CHECKED BY MSW		SHEET NO. 9 OF 60

FILE: c:\userp\vgdn\papeeng.dgn  
 DATE: 8-Dec-96 12:10