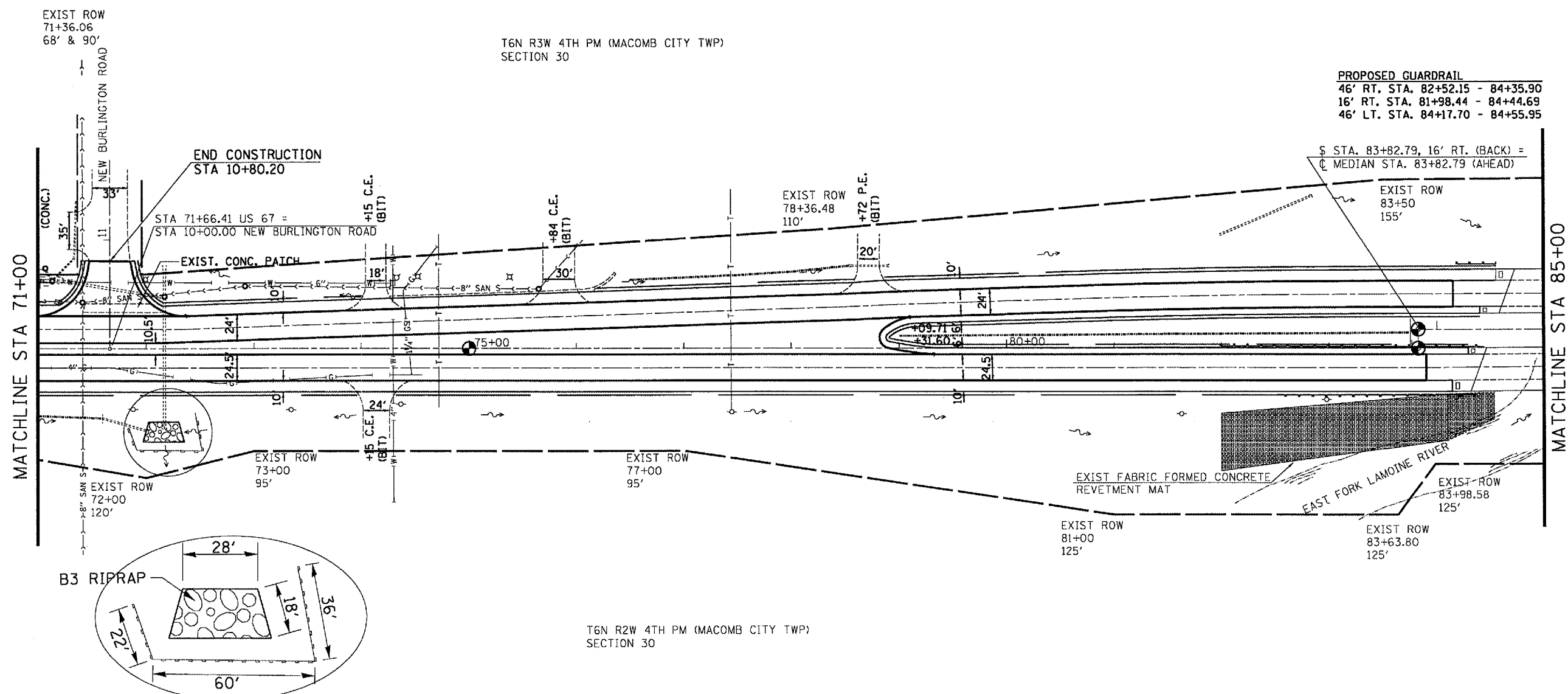
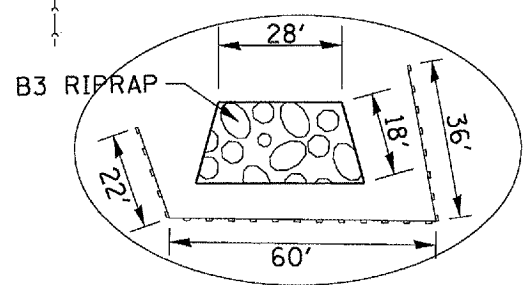


F.A.P. RTE.	SECTION	COUNTY	TOTAL SHEETS	SHEET NO.
310	(38-2)RS	MCDONOUGH	66	35
STA. 71+00		TO STA. 85+00		
FED. ROAD DIST. NO.	ILLINOIS	FED. AID PROJECT		

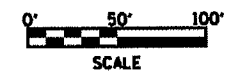


MATCHLINE STA 71+00

MATCHLINE STA 85+00



- | PROPOSED LEGEND | | EROSION CONTROL LEGEND | |
|-----------------|-------------------------|------------------------|---------------------------|
| | GUARDRAIL | | PERIMETER EROSION BARRIER |
| | END SECTION REPLACEMENT | | INLET & PIPE PROTECTION |
| | RIPRAP | | GRADE & SHAPE DITCH |



REVISIONS	
NAME	DATE

ILLINOIS DEPARTMENT OF TRANSPORTATION

PROPOSED

STA 71+00 - 85+00

SCALE: VERT. 1" = 50'
HORIZ. 1" = 50'

DATE: _____ DRAWN BY: CADD
CHECKED BY: _____

PLOT DATE: 3/23/2005
 FILE NAME: c:\projects\68334\sheet.dgn
 PLOT SCALE: 1/8" = 1' IN.
 REFERENCE: SHEET