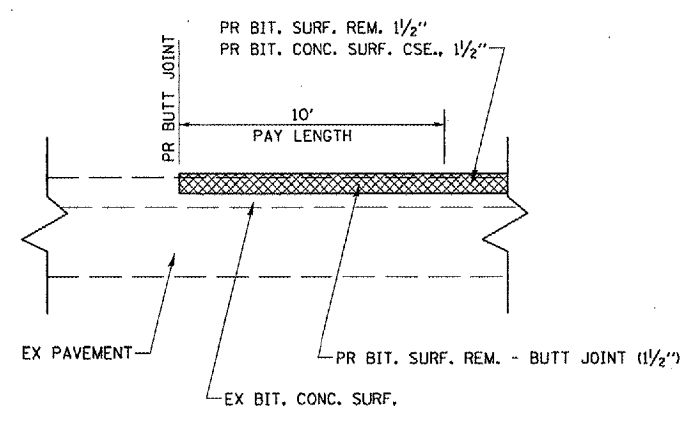
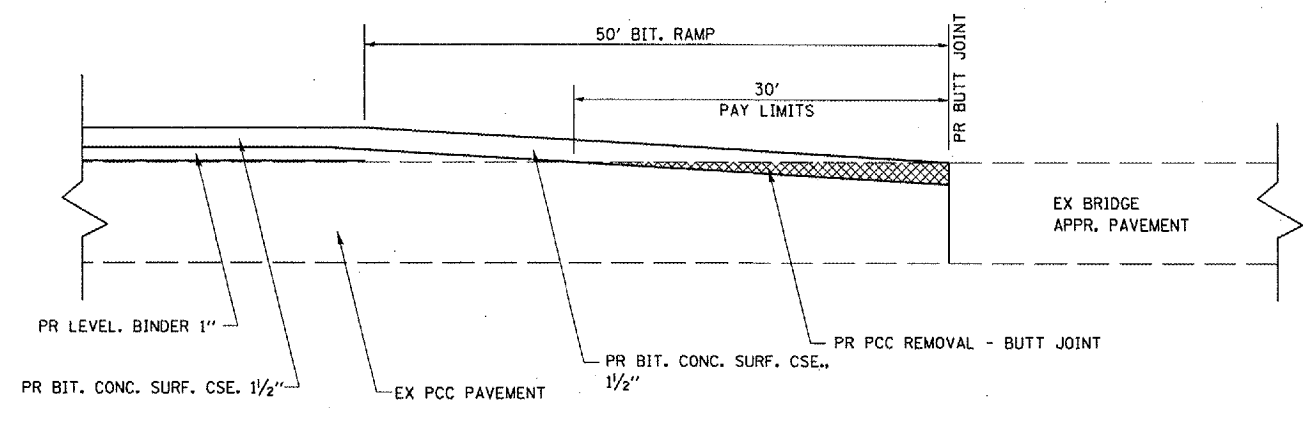


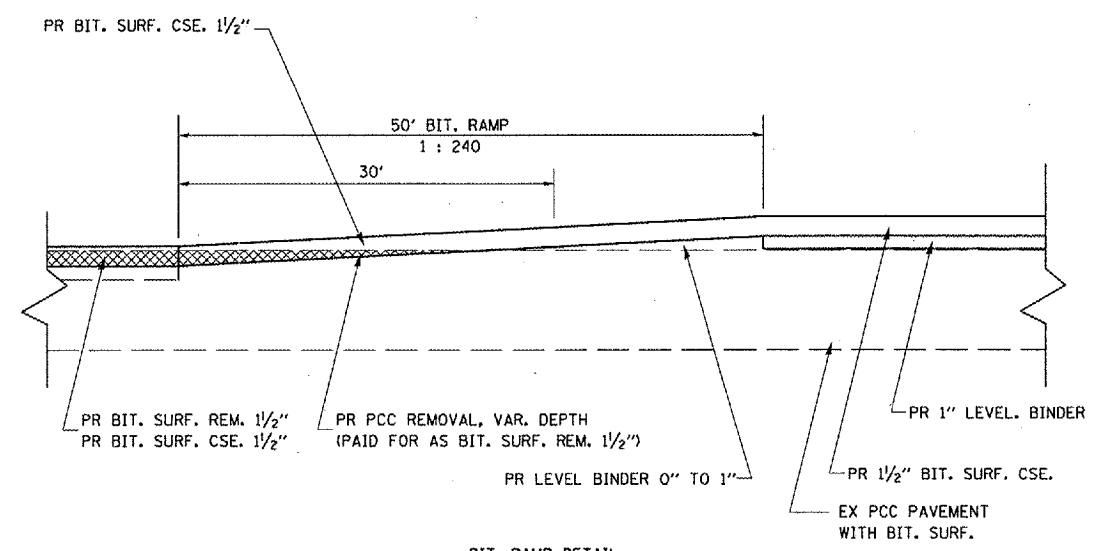
F.A. RTE.	SECTION	COUNTY	TOTAL SHEETS	SHEET NO.
			74	31
STA.		TO STA.		
FED. ROAD DIST. NO.	ILLINOIS	FED. AID PROJECT		
• 102(RS-1)(V), TRS-2(SRS-4)				



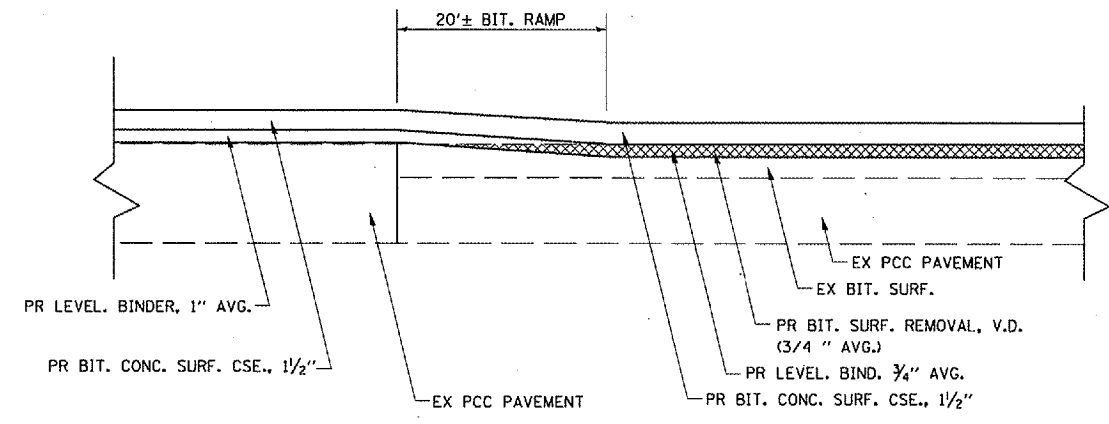
PART A
 BUTT JOINT DETAIL LOCATION
 STA. 98+45+93 (IL 4, S. SIDE OF SQUARE)
 STA. 7+62.45 (IL 108)



PART A
 BIT. RAMP DETAIL
 STA 220+42.55 TO STA 220+92.25
 STA 225+11.58 TO STA 225+61.58



PART A
 BIT. RAMP DETAIL
 LT STA 131+14.00 TO LT STA 131+64.00
 RT STA 131+23.00 TO RT STA 131+73.00



PART A
 BIT. RAMP DETAIL
 STA 265+80.00 TO STA 266+00.00
 STA 321+61.00 TO STA 321+81.00
 STA 349+61.00 TO STA 349+81.00
 STA 399+20.00 TO STA 399+40.00

PART B STA 259+59.19 TO STA 259+79.19 (BK)

REVISIONS	
NAME	DATE

ILLINOIS DEPARTMENT OF TRANSPORTATION

BUTT JOINT DETAILS

SCALE: VERT. / HORIZ. / DATE

DRAWN BY / CHECKED BY

PLOT DATE = 2/20/2005
 FILE NAME = c:\pwworkspace\jbs2802\job\11.dgn
 PLOT SCALE = 41.3725 / IN.
 USER NAME = woodley