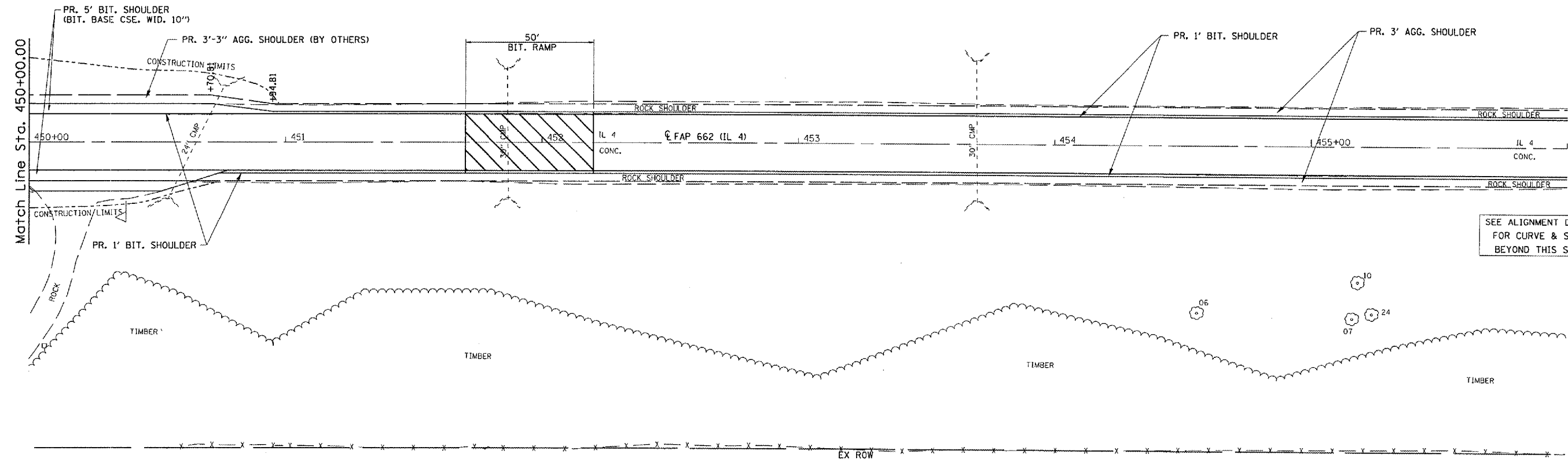

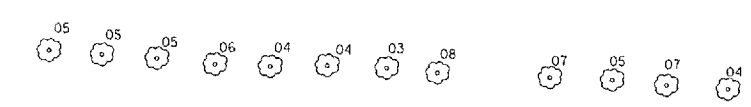
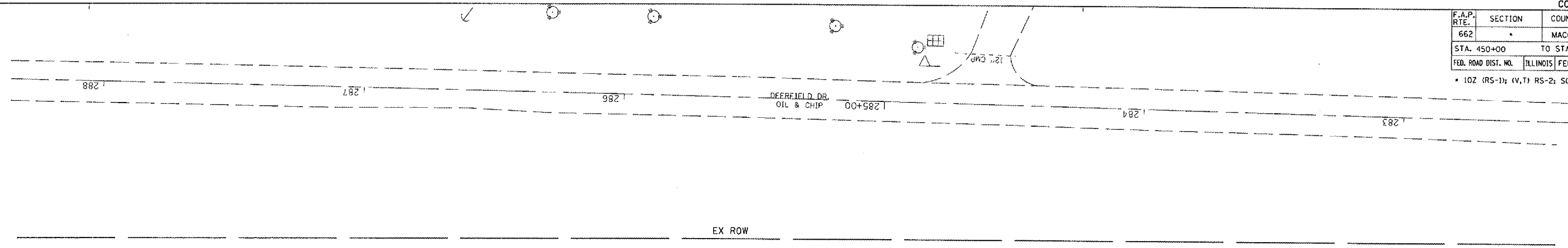


F.A.P. RTE.	SECTION	COUNTY	TOTAL SHEETS	SHEET NO.
662		MACCLUPIN	74	48
STA. 450+00		TO STA. 456+00		
FED. ROAD DIST. NO.	ILLINOIS	FED. AID PROJECT		
• 102 (RS-1); (V,T) RS-2; S(RS-4)				



SEE ALIGNMENT DIAGRAM FOR CURVE & SE DATA BEYOND THIS STATION

STA 441+00.00 TO STA 452+00.00
 PR BIT. SURF. CSE. 1 1/2"; LEVEL.
 BINDER 1"; TOP LIFT OF BIT. SHLDS.
 2 1/2"; AND AGG. SHLDS. (BY OTHERS)

REVISIONS	
NAME	DATE

ILLINOIS DEPARTMENT OF TRANSPORTATION
PLAN VIEW
 HONEY CREEK
 SCALE: VERT. _____
 HORIZ. _____
 DATE _____
 DRAWN BY BDK
 CHECKED BY JCN

DATE: 2/29/2005
 USER: bbnj