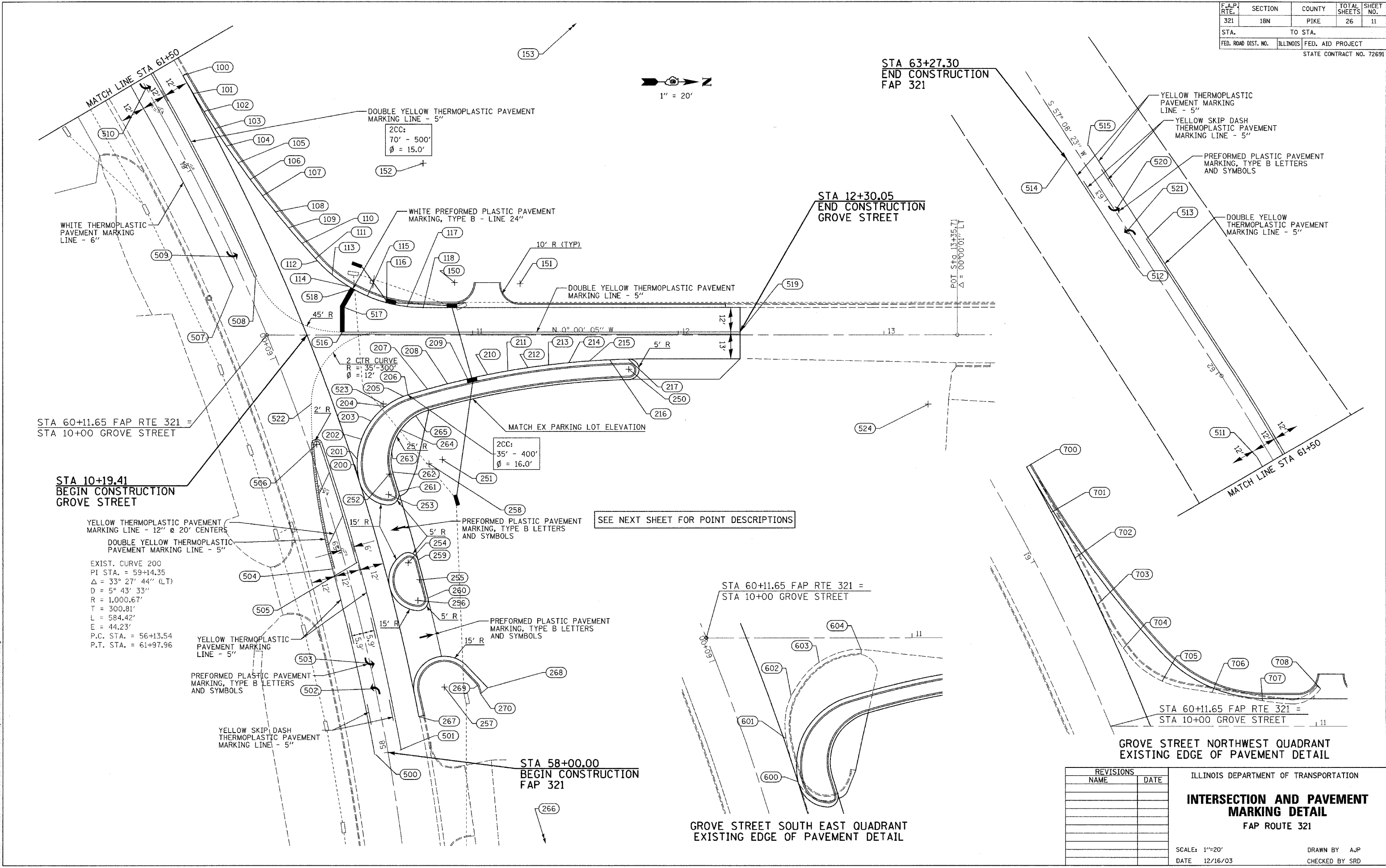


|                          |         |                           |              |           |
|--------------------------|---------|---------------------------|--------------|-----------|
| F.A.P. RTE.              | SECTION | COUNTY                    | TOTAL SHEETS | SHEET NO. |
| 321                      | 18N     | PIKE                      | 26           | 11        |
| STA.                     |         | TO STA.                   |              |           |
| FED. ROAD DIST. NO.      |         | ILLINOIS FED. AID PROJECT |              |           |
| STATE CONTRACT NO. 72691 |         |                           |              |           |

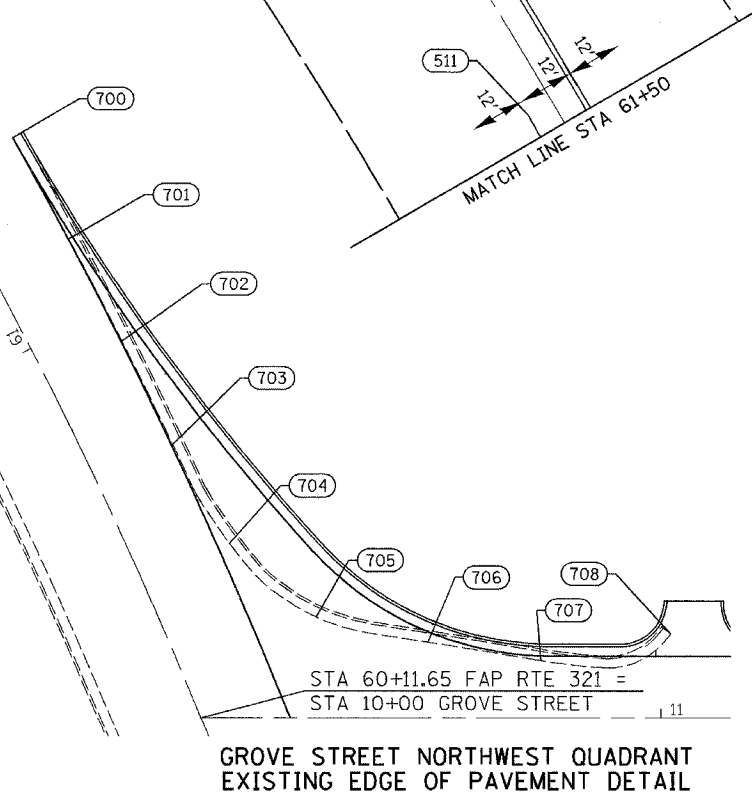
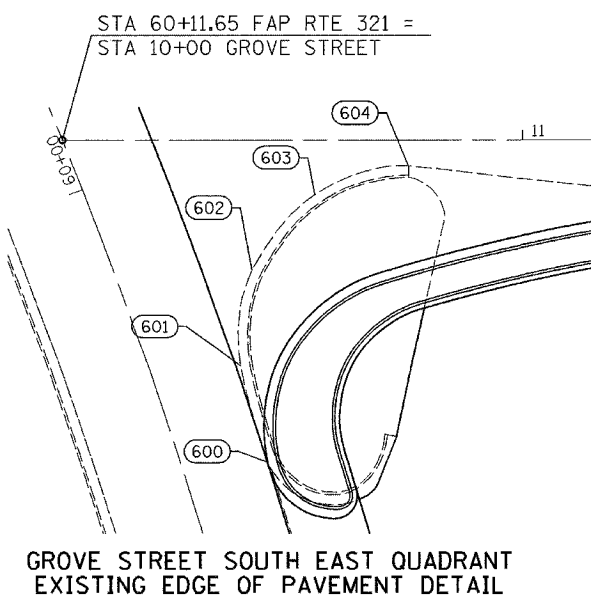
|      |    |
|------|----|
| DATE | BY |
|      |    |
| DATE | BY |
|      |    |
| DATE | BY |
|      |    |
| DATE | BY |
|      |    |
| DATE | BY |
|      |    |

|      |    |
|------|----|
| DATE | BY |
|      |    |
| DATE | BY |
|      |    |
| DATE | BY |
|      |    |
| DATE | BY |
|      |    |
| DATE | BY |
|      |    |

Plot Date: 9/28/2004  
 Plot Time: 10:53:30 PM  
 Plotted By: sdonohue  
 Pen Table: ldot.tbl  
 File Name: I:\01023\work\_order\_12\construction\plans\11\intersection\_details.dwg



SEE NEXT SHEET FOR POINT DESCRIPTIONS



| REVISIONS |      |
|-----------|------|
| NAME      | DATE |
|           |      |
|           |      |
|           |      |
|           |      |
|           |      |
|           |      |
|           |      |
|           |      |
|           |      |

ILLINOIS DEPARTMENT OF TRANSPORTATION  
**INTERSECTION AND PAVEMENT MARKING DETAIL**  
 FAP ROUTE 321  
 SCALE: 1"=20'  
 DATE 12/16/03  
 DRAWN BY AJP  
 CHECKED BY SRD