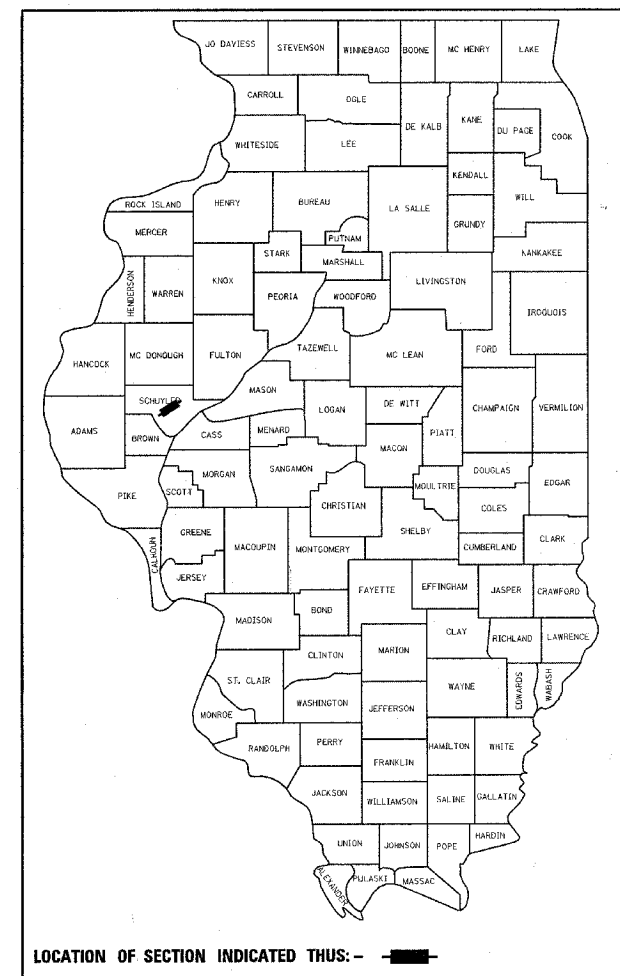


F.A.P. RTE.	SECTION	COUNTY	TOTAL SHEETS	SHEET NO.
*	**	SCHUYLER	46	1

•310 (US 67)/317 (US 24)  
 ••(87-1)I-1, TS-2

D-96-521-04



LOCATION OF SECTION INDICATED THUS: - ■ -

# STATE OF ILLINOIS

## DEPARTMENT OF TRANSPORTATION

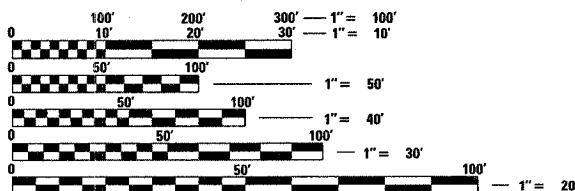
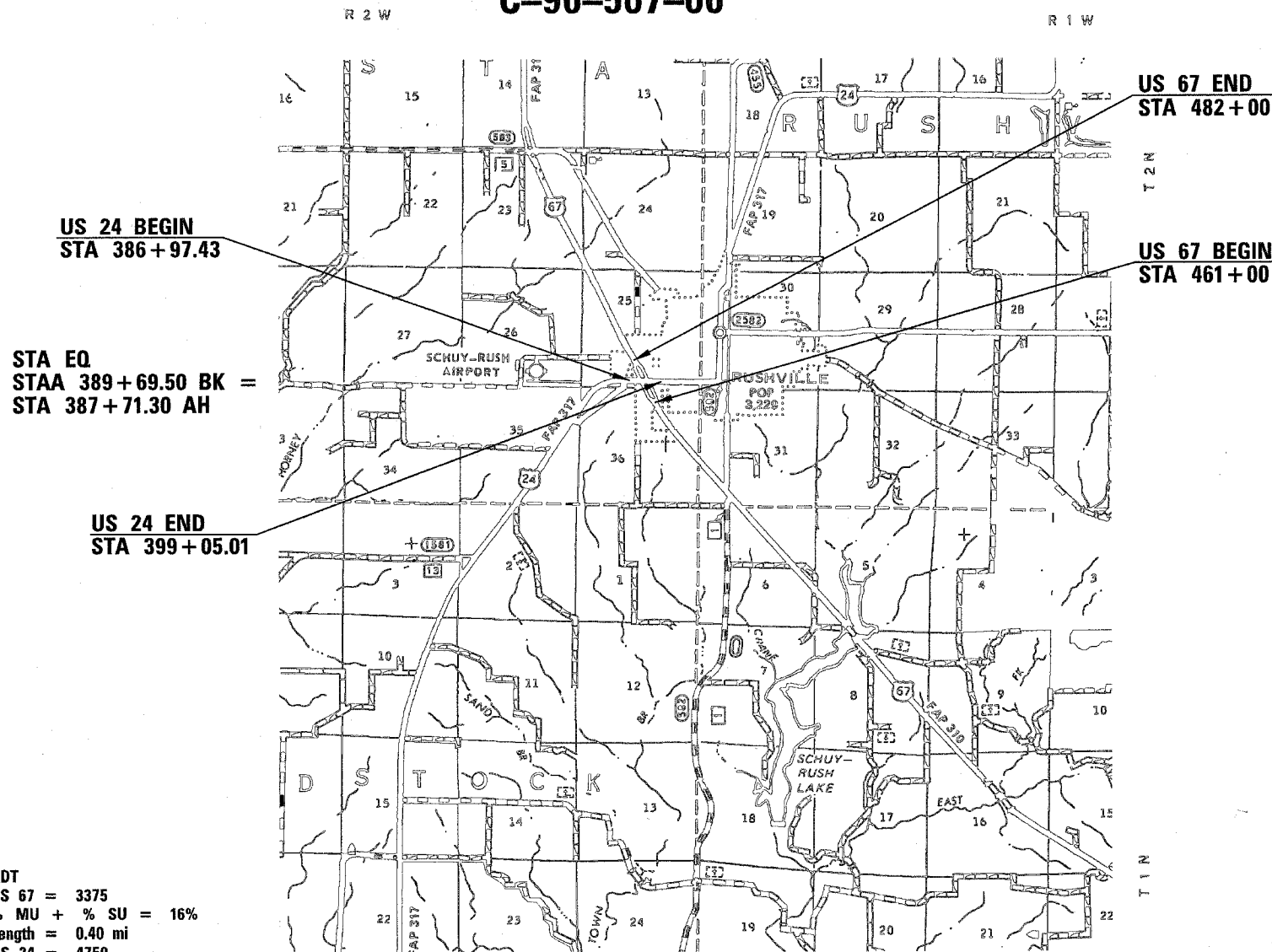
### DIVISION OF HIGHWAYS

# PROPOSED HIGHWAY PLANS

FOR INDEX OF SHEETS, SEE SHEET NO. 2

FOR LIST OF STANDARDS, SEE SHEET NO. 2

**FAP ROUTE 310 (US 67) / 317 (US 24)**  
**SECTION (87-1)I-1, TS-2**  
**PROJECT: HS-000S(460)**  
**SCHUYLER COUNTY**  
**C-96-507-06**



FULL SIZE PLANS HAVE BEEN PREPARED USING STANDARD ENGINEERING SCALES. REDUCED SIZED PLANS WILL NOT CONFORM TO STANDARD SCALES. IN MAKING MEASUREMENTS ON REDUCED PLANS, THE ABOVE SCALES MAY BE USED.

J.U.L.I.E.  
 JOINT UTILITY LOCATION INFORMATION FOR EXCAVATION  
 1-800-892-0123

ADT  
 US 67 = 3375  
 % MU + % SU = 16%  
 Length = 0.40 mi  
 US 24 = 4750  
 % MU + % SU = 9%  
 Length = 0.27 mi

CONTRACT NO. 72886

PROJECT ENGINEER: JOHN NEGANGARD (217)782-6990  
 SQUAD LEADER: VINCE MADONIA (217)785-9046

STATE OF ILLINOIS  
 DEPARTMENT OF TRANSPORTATION  
 DIVISION OF HIGHWAYS

SUBMITTED April 8, 2005  
Christine M. Reed  
 DEPUTY DIRECTOR OF HIGHWAYS, REGION ENGINEER

May 13, 2005  
Mike Hine  
 ENGINEER OF DESIGN AND ENVIRONMENT

May 13, 2005  
Victor Modere  
 DIRECTOR OF HIGHWAYS, CHIEF ENGINEER

**PRINTED BY THE AUTHORITY  
 OF THE STATE OF ILLINOIS**