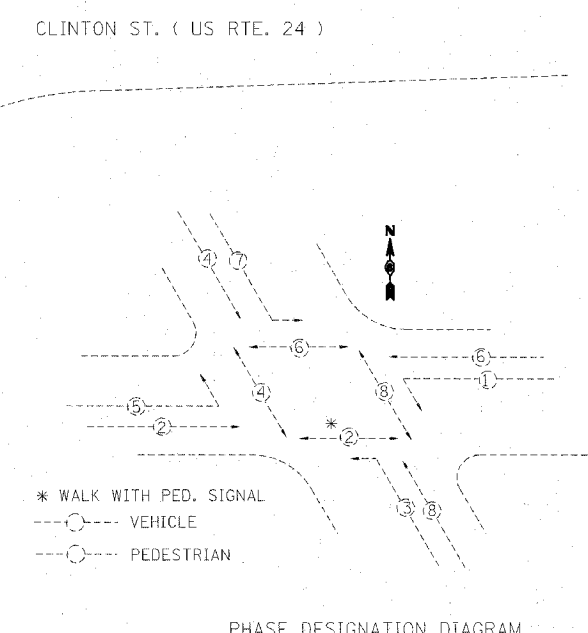
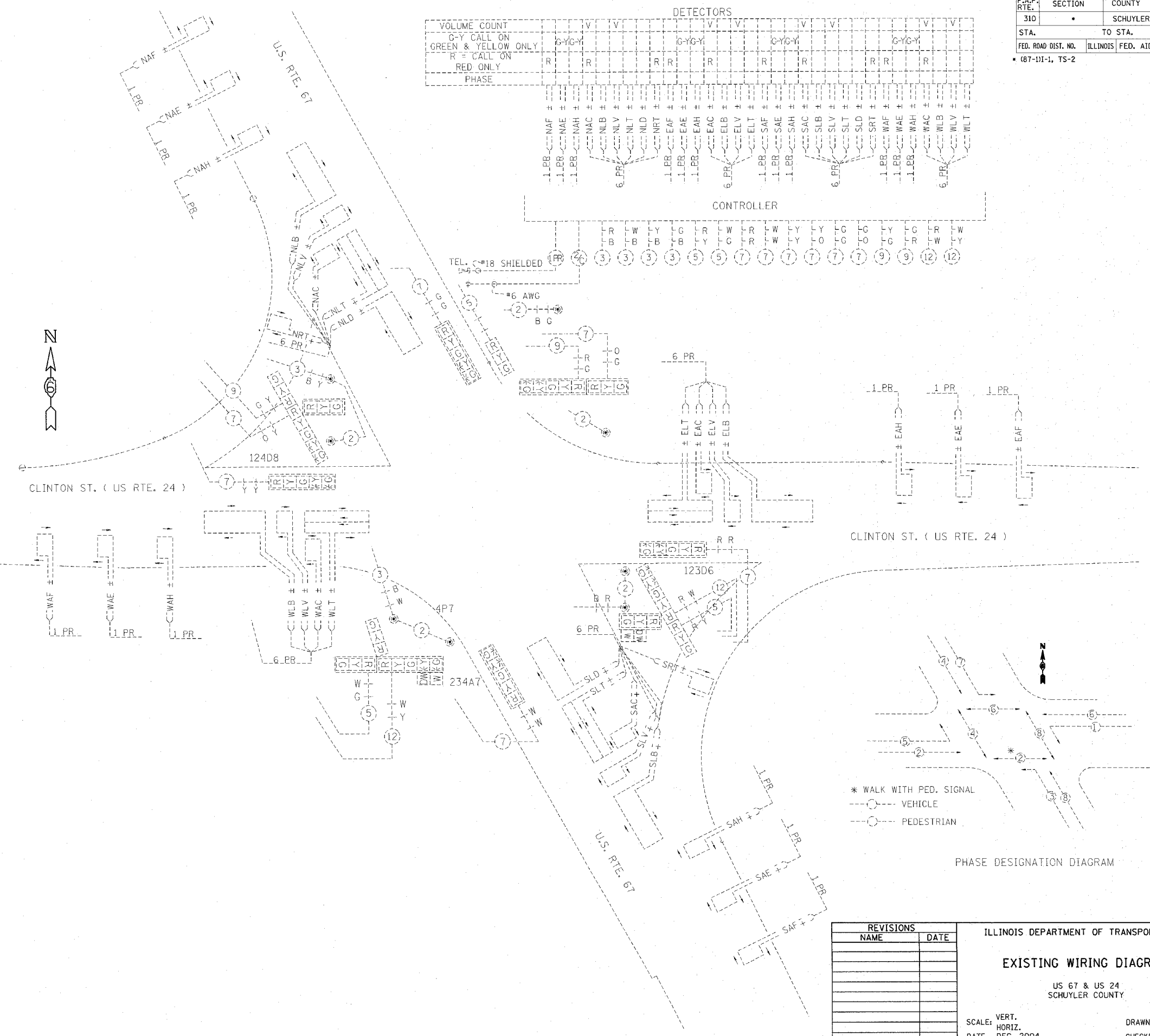
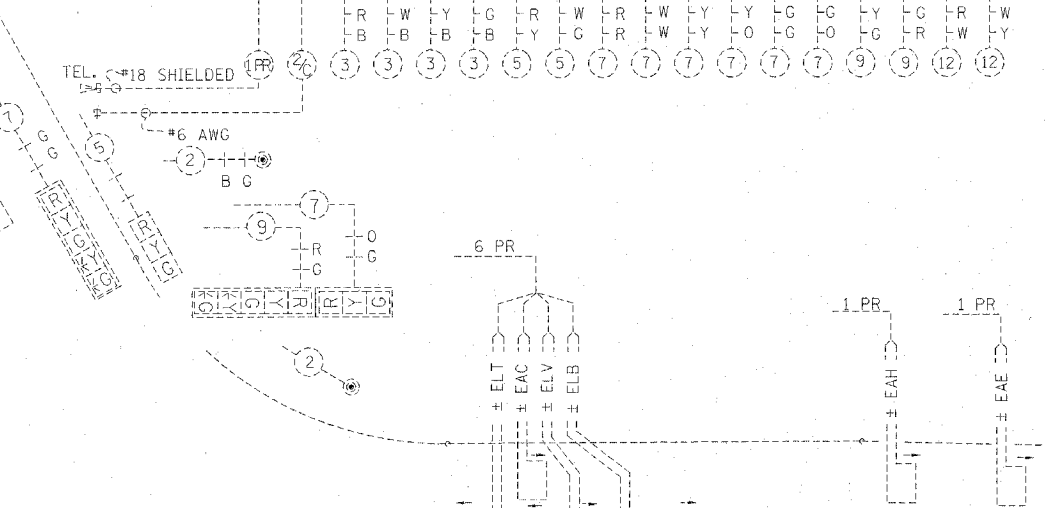


F.A.P. RTE.	SECTION	COUNTY	TOTAL SHEETS	SHEET NO.
310		SCHUYLER	46	29

STA. TO STA.  
FED. ROAD DIST. NO. ILLINOIS FED. AID PROJECT

• (87-DI-1, TS-2

VOLUME COUNT		DETECTORS											
G-Y CALL ON GREEN & YELLOW ONLY	R = CALL ON RED ONLY	V	V	V	V	V	V	V	V	V	V	V	V
		G-YG-Y	G-YG-Y	G-YG-Y	G-YG-Y	G-YG-Y	G-YG-Y	G-YG-Y	G-YG-Y	G-YG-Y	G-YG-Y	G-YG-Y	G-YG-Y
		R	R	R	R	R	R	R	R	R	R	R	R
		PHASE											



REVISIONS	
NAME	DATE

ILLINOIS DEPARTMENT OF TRANSPORTATION  
**EXISTING WIRING DIAGRAM**  
 US 67 & US 24  
 SCHUYLER COUNTY  
 SCALE: VERT.      DRAWN BY KDA  
 HORIZ.              CHECKED BY  
 DATE DEC. 2004

PLOT DATE = 4/5/2005  
 PLOT SCALE = 1/8" = 1'-0"