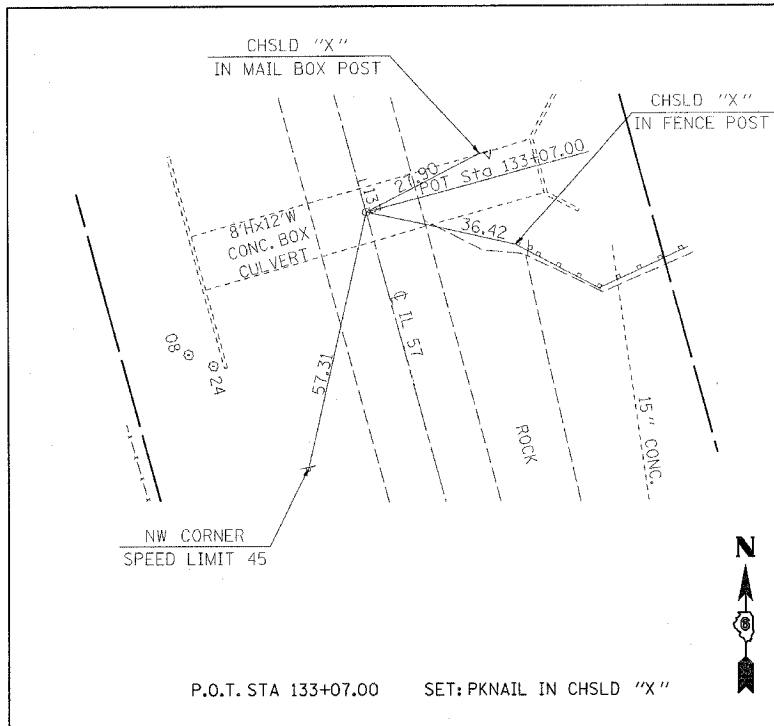
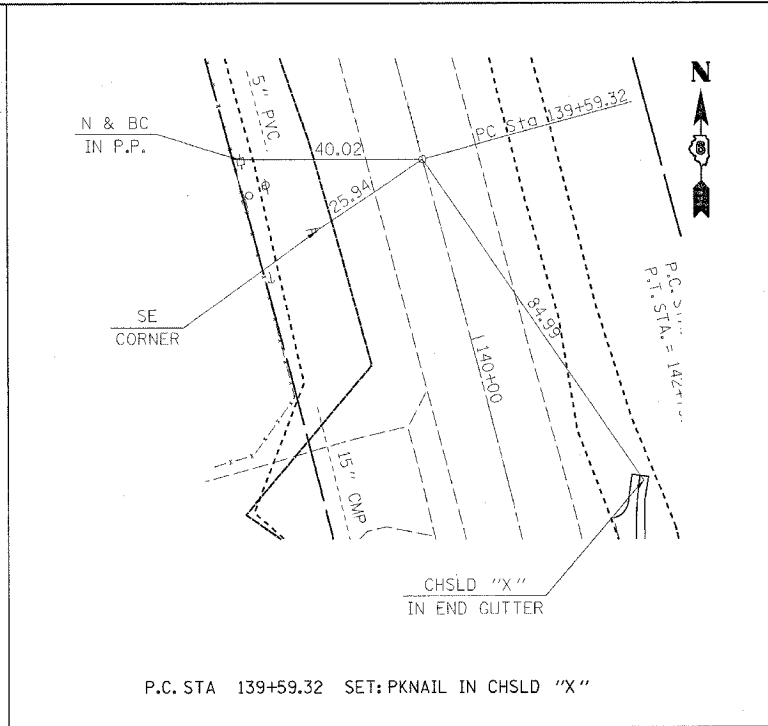


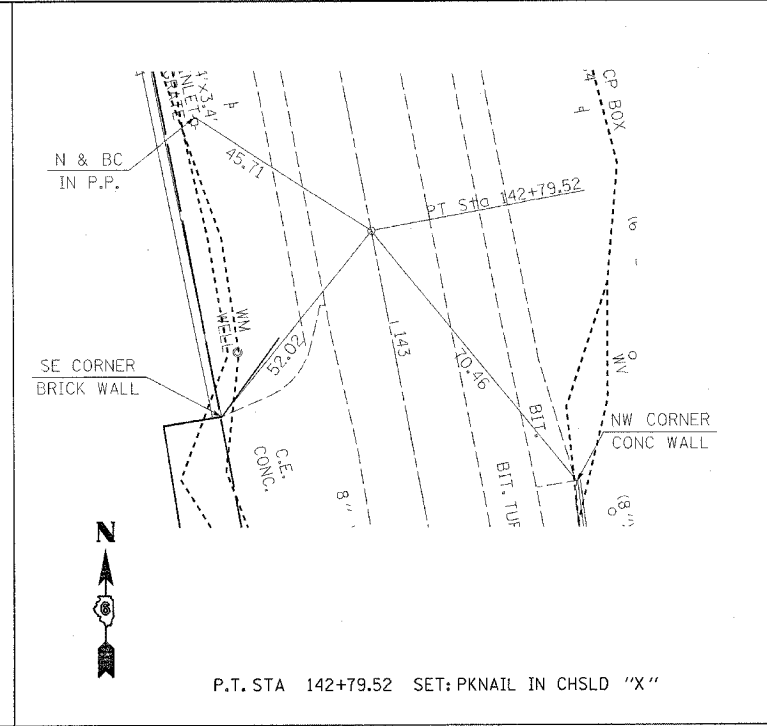
F.A.P. RTE.	SECTION	COUNTY	TOTAL SHEETS	SHEET NO.
502	.	ADAMS	31	19
STA.		TO STA.		
FED. ROAD DIST. NO.		ILLINOIS	FED. AID PROJECT	
• [53RS-7, P(RS-2)]N, TS CONTRACT NO. 72897				



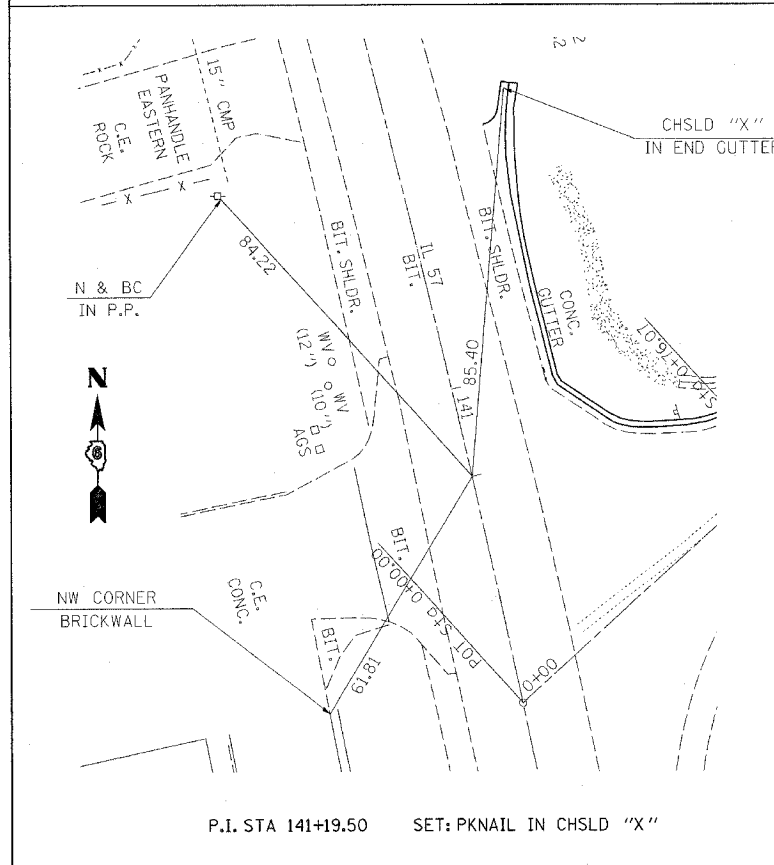
P.O.T. STA 133+07.00 SET: PKNAIL IN CHSLD "X"



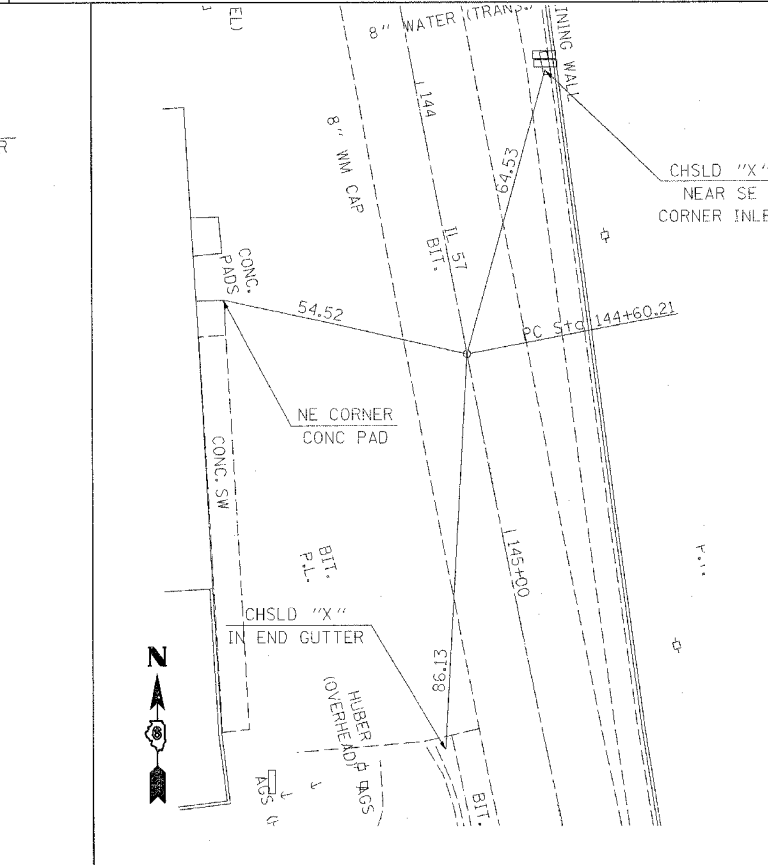
P.C. STA 139+59.32 SET: PKNAIL IN CHSLD "X"



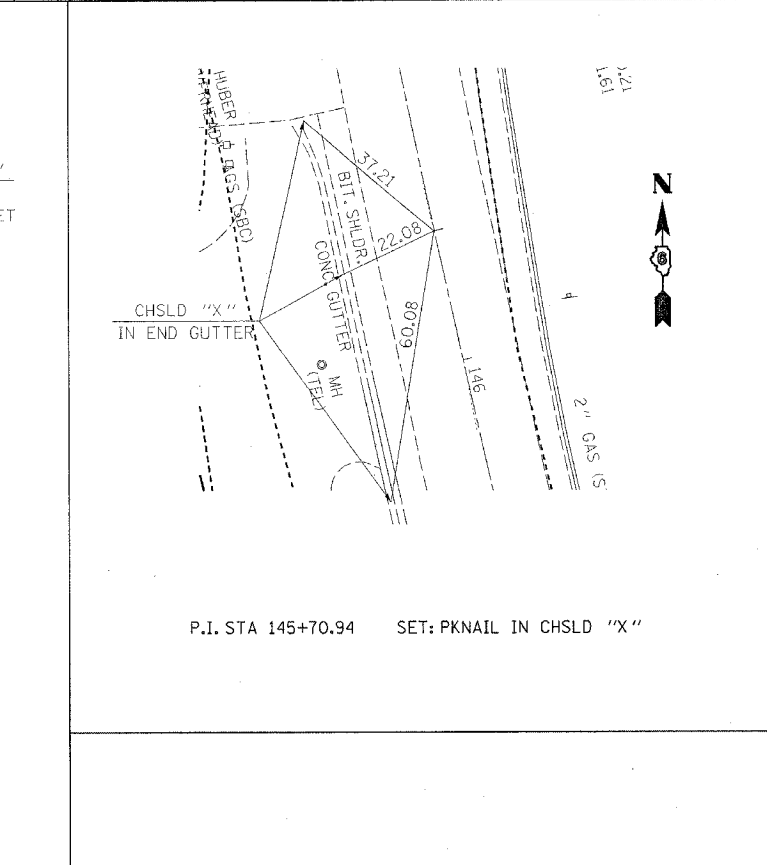
P.T. STA 142+79.52 SET: PKNAIL IN CHSLD "X"



P.I. STA 141+19.50 SET: PKNAIL IN CHSLD "X"



P.C. STA 144+60.21 SET: PKNAIL IN CHSLD "X"



P.I. STA 145+70.94 SET: PKNAIL IN CHSLD "X"

REVISIONS	
NAME	DATE

ILLINOIS DEPARTMENT OF TRANSPORTATION  
**CROSS TIES**  
 FAP 502 (IL 57) & RADIO ROAD  
 SEC. [53RS-7, P(RS-2)]N, TS  
 ADAMS COUNTY  
 QUINCY, IL.

SCALE: VERT.  
 HORIZ.  
 DATE 06-03-04

DRAWN BY TMJ  
 CHECKED BY MEB

ct:\projects\d653004\shx-ties.dgn  
 2/2/2005  
 #REF:01