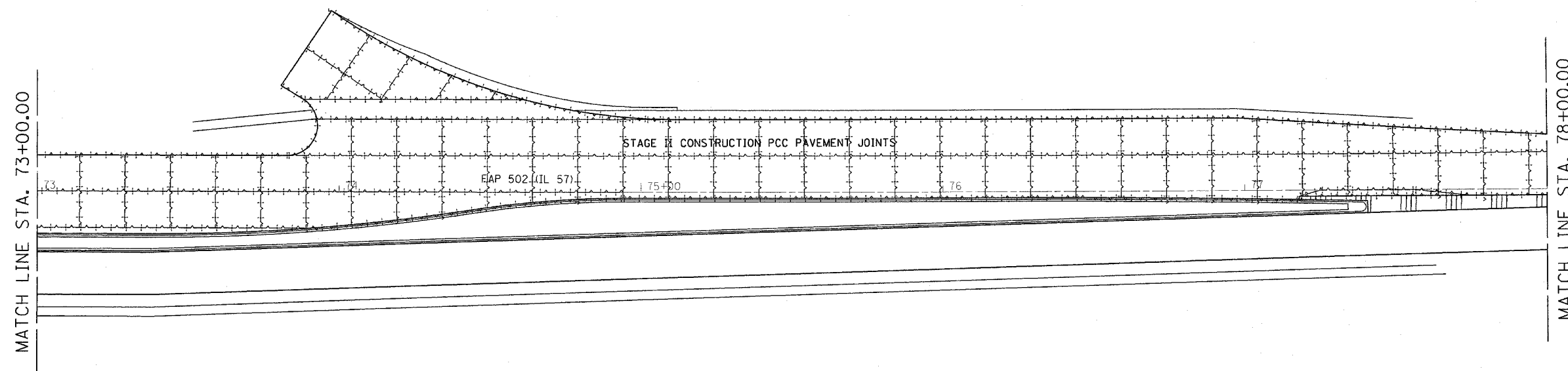
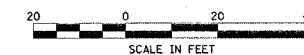
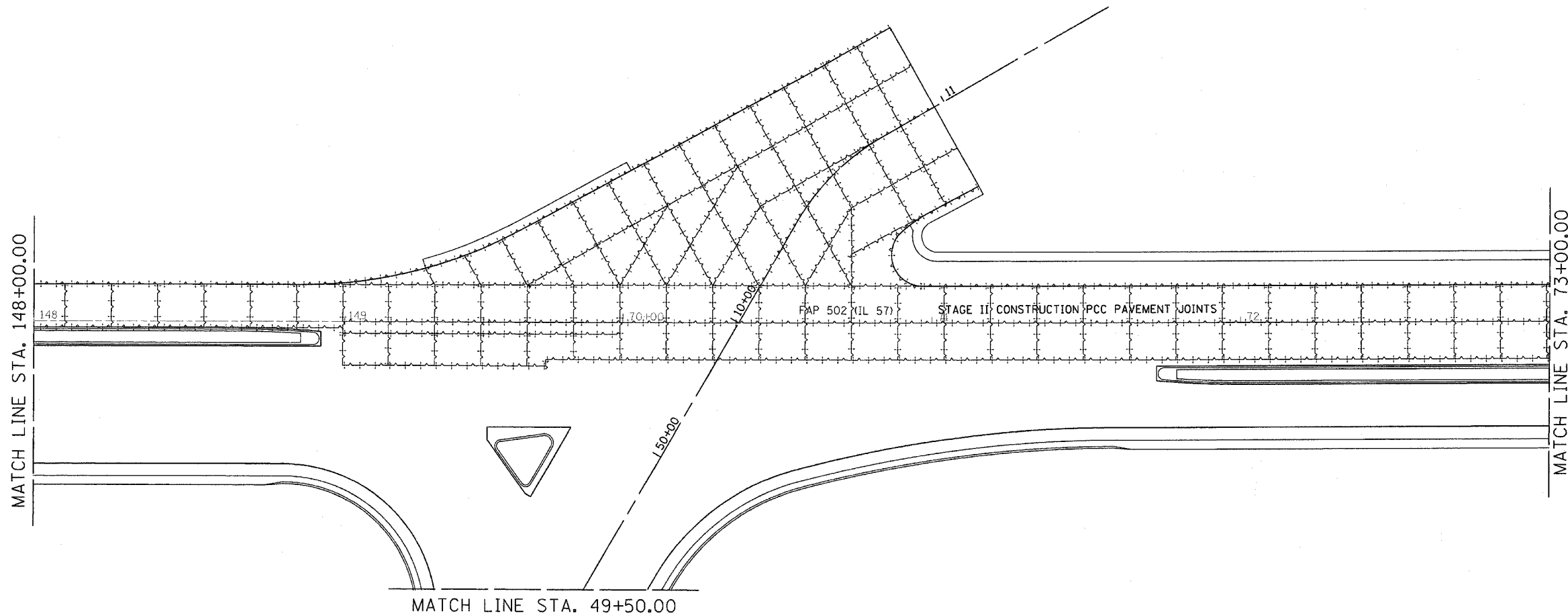


F.A.P. RTE.	SECTION	COUNTY	TOTAL SHEETS	SHEET NO.
502		ADAMS	315	81
STA.	TO STA.			
FED. ROAD DIST. NO.	ILLINOIS FED. AID PROJECT			
• (53RS-7, PIRS-2)JN, TS				



REVISIONS	
NAME	DATE

ILLINOIS DEPARTMENT OF TRANSPORTATION  
**PCC PAVEMENT JOINTS**  
 STAGE II CONSTRUCTION  
 FAP 502 (IL 57) & RADIO ROAD  
 SEC. (53RS-7, PIRS-2)JN, TS  
 ADAMS COUNTY  
 QUINCY, IL.  
 SCALE: VERT. \_\_\_\_\_  
 HORIZ. \_\_\_\_\_  
 DATE 09-24-04  
 DRAWN BY TMJ  
 CHECKED BY MEB

PLOT DATE = 2/3/2005  
 PLOT SCALE = 20' = 1" IN  
 REFERENCE = 4REFS