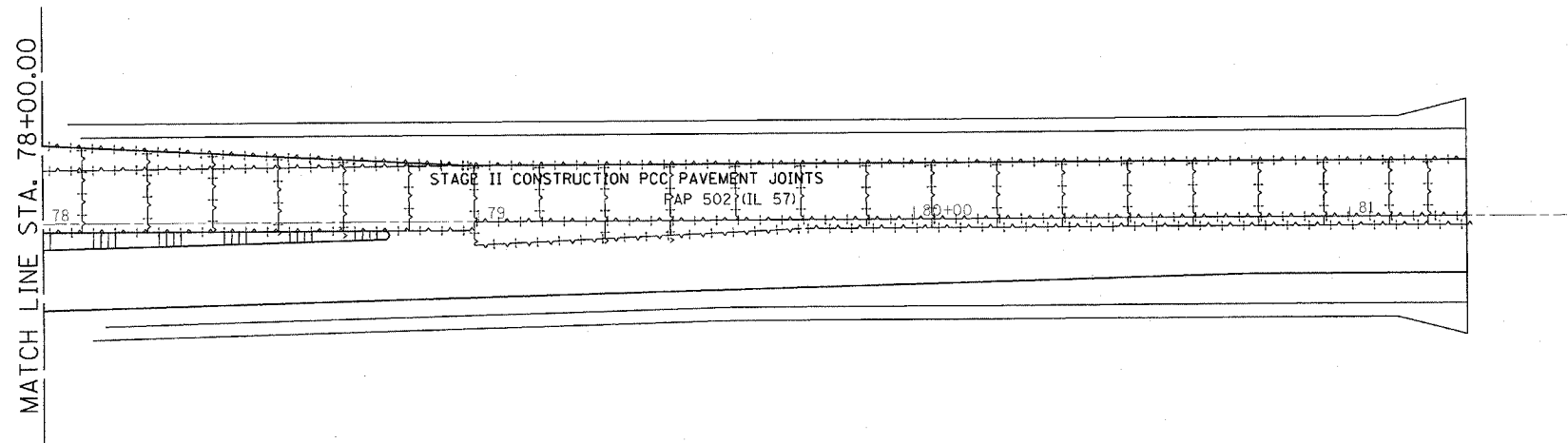
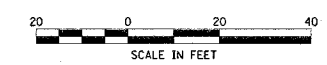
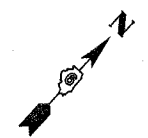


F.A.P. RTE.	SECTION	COUNTY	TOTAL SHEETS	SHEET NO.
502	•	ADAMS	315	82
STA.		TO STA.		
FED. ROAD DIST. NO.	ILLINOIS	FED. AID PROJECT		
		• (53RS-7, PIRS-2)IN, TS		



PLOT DATE = 2/3/2005
 FILE NAME = c:\projects\6653004\pavejoint.dgn
 PLOT SCALE = 20.0000 / 1"
 REFERENCE = #REF#

REVISIONS		ILLINOIS DEPARTMENT OF TRANSPORTATION PCC PAVEMENT JOINTS
NAME	DATE	
		STAGE II CONSTRUCTION FAP 502 (IL 57) & RADIO ROAD SEC. (53RS-7, PIRS-2)IN, TS ADAMS COUNTY QUINCY, IL.
SCALE:	VERT. DATE	HORIZ. 09-24-04
	DRAWN BY	TMJ
	CHECKED BY	MEB