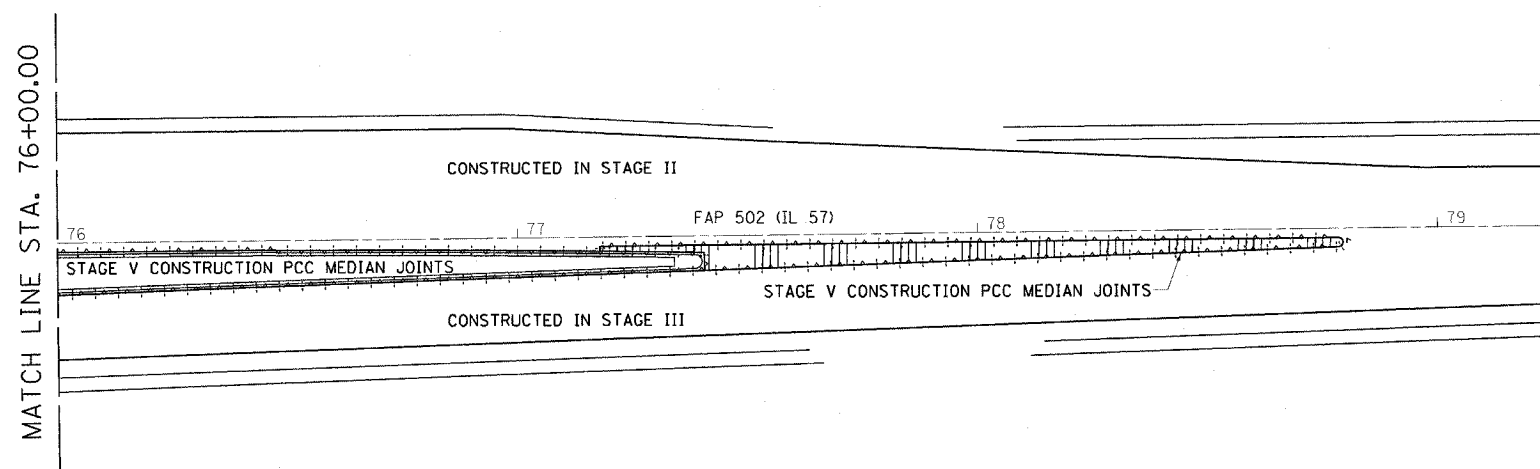
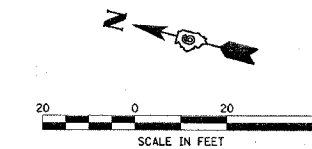
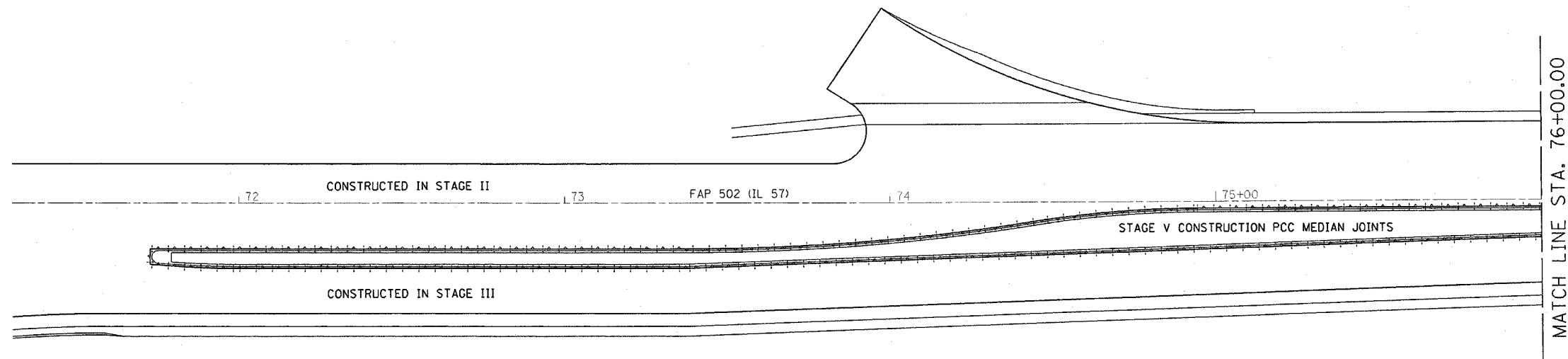
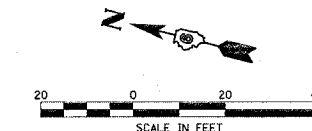


F.A.P. RTE.	SECTION	COUNTY	TOTAL SHEETS	SHEET NO.
502	•	ADAMS	315	89

STA.	TO STA.
FED. ROAD DIST. NO.	ILLINOIS FED. AID PROJECT

• [53RS-7, PIRS-2]N, TS



REVISIONS	
NAME	DATE

ILLINOIS DEPARTMENT OF TRANSPORTATION
PCC PAVEMENT JOINTS
 STAGE V CONSTRUCTION
 FAP 502 (IL 57) & RADIO ROAD
 SEC. [53RS-7, PIRS-2]N, TS
 ADAMS COUNTY
 QUINCY, IL.
 SCALE: VERT. DRAWN BY TMJ
 HORIZ. CHECKED BY MEB
 DATE 09-24-04

PLOT DATE = 2/3/2005
 PLOT SCALE = 20.0000' / IN.
 REFERENCE = #REF#