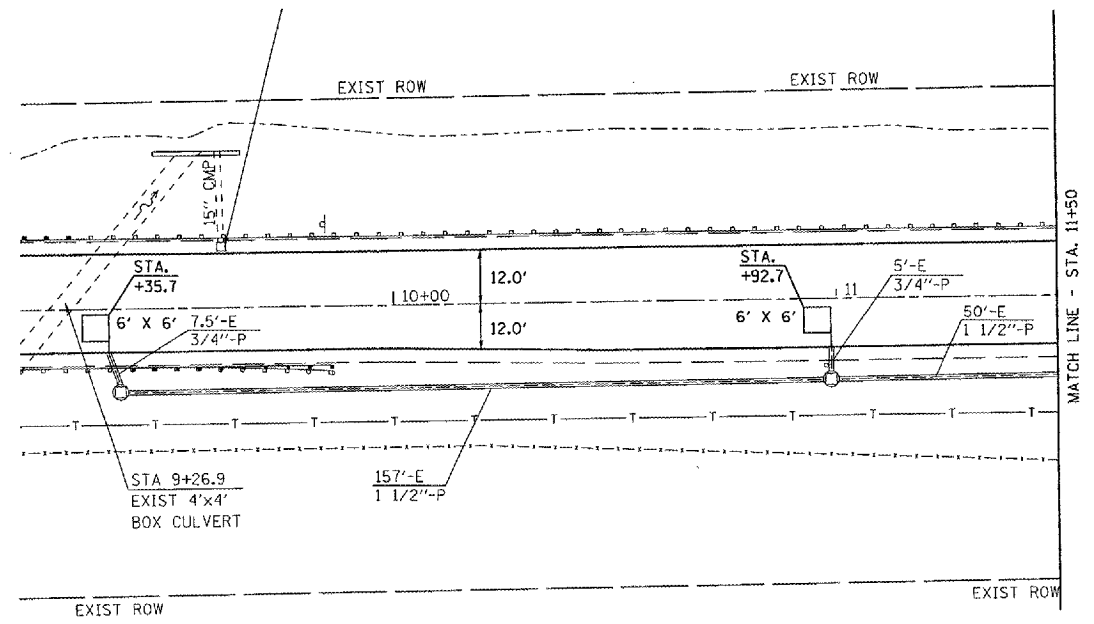
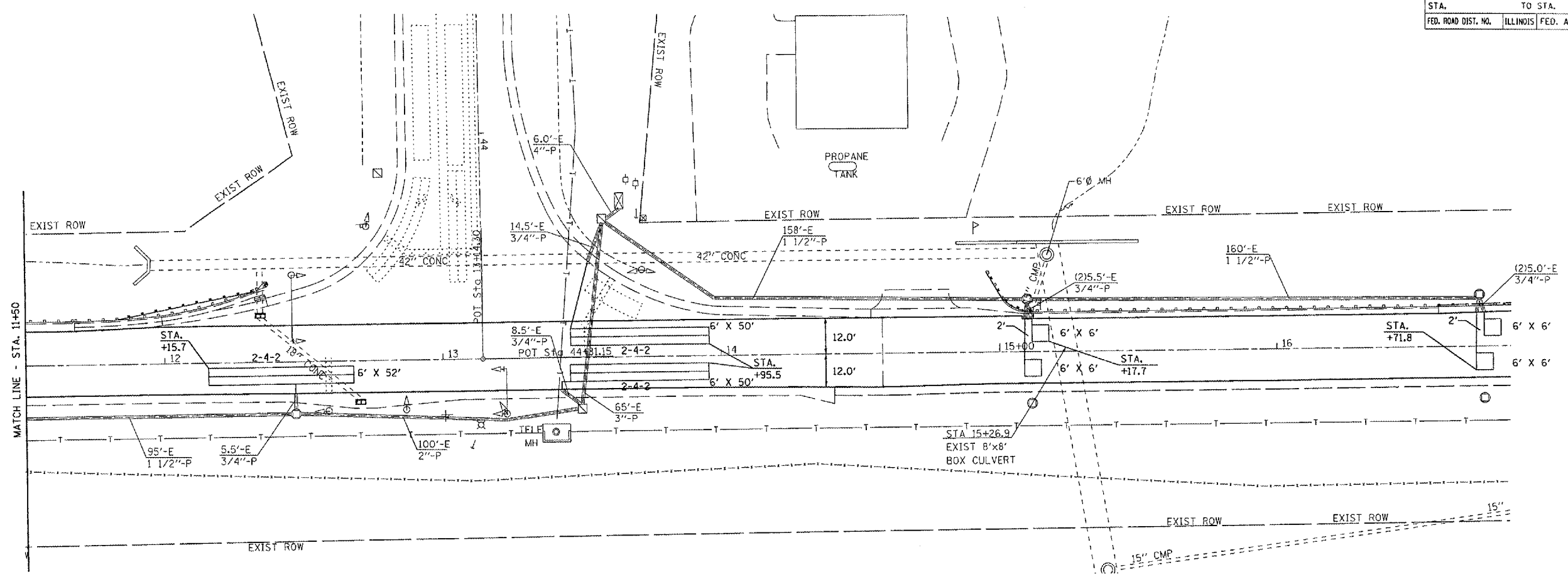


F.A.U. RTE.	SECTION	COUNTY	TOTAL SHEETS	SHEET NO.
8027	12RS-4,TS-1	SANGAMON	31	27
STA.		TO STA.		
FED. ROAD DIST. NO.	ILLINOIS	FED. AID PROJECT		

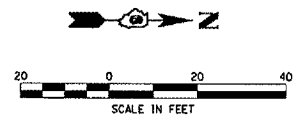


TRAFFIC SIGNAL QUANTITIES

BROWNING RD & TAINTOR RD

QUANTITY	UNIT	ITEM
712.0	FOOT	DETECTOR LOOP, TYPE I
1	EACH	MODIFY EXISTING CONTROLLER CABINET
6	EACH	REBUILD EXISTING SIGNAL HEAD FACE, 3-SECTION, LED
2	EACH	REBUILD EXISTING SIGNAL HEAD FACE, 4-SECTION, LED
2	EACH	REBUILD EXISTING SIGNAL HEAD FACE, 5-SECTION, LED

EXISTING UNDERGROUND CABLE AND CONDUIT TAKEN FROM HISTORICAL DATA. CONTRACTOR SHALL FIELD VERIFY EXISTING CONDITIONS.



REVISIONS	
NAME	DATE

ILLINOIS DEPARTMENT OF TRANSPORTATION
PROPOSED TRAFFIC SIGNALS
 BROWNING RD & TAINTOR RD
 SANGAMON COUNTY
 SCALE: VERT. DATE FEB 2005
 DRAWN BY KDA
 CHECKED BY

PLOT DATE = 4/1/2005
 FILE NAME = c:\projects\72895\ts_ahmeta.dgn
 PLOT SCALE = 43.3736' / IN.
 REFERENCE = *REF*