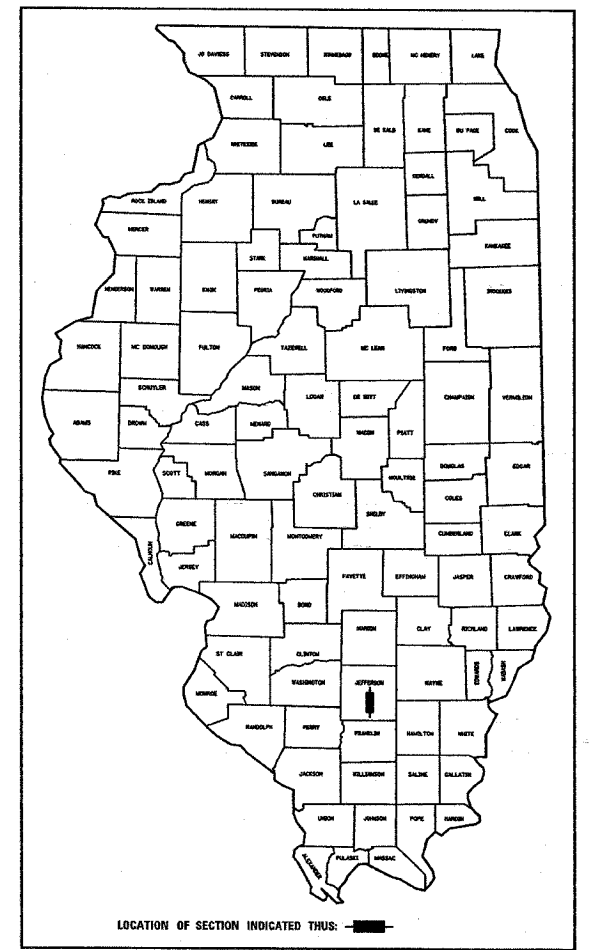


74059

FAS ATEL	SECTION	COUNTY	TOTAL SHEETS	SHEET NO.
8736	(110) RS-4	JEFFERSON	15	1
FED. ROAD DIST. NO. 7		ILLINOIS	FED. AID PROJECT NO.	

D-97-039-04



STATE OF ILLINOIS
DEPARTMENT OF TRANSPORTATION
DIVISION OF HIGHWAYS

PLANS FOR PROPOSED FEDERAL HIGHWAY PROJECT

FAU ROUTE 8736 (IL 37)
PROJ: M-0736(005)
SECTION (110) RS-4

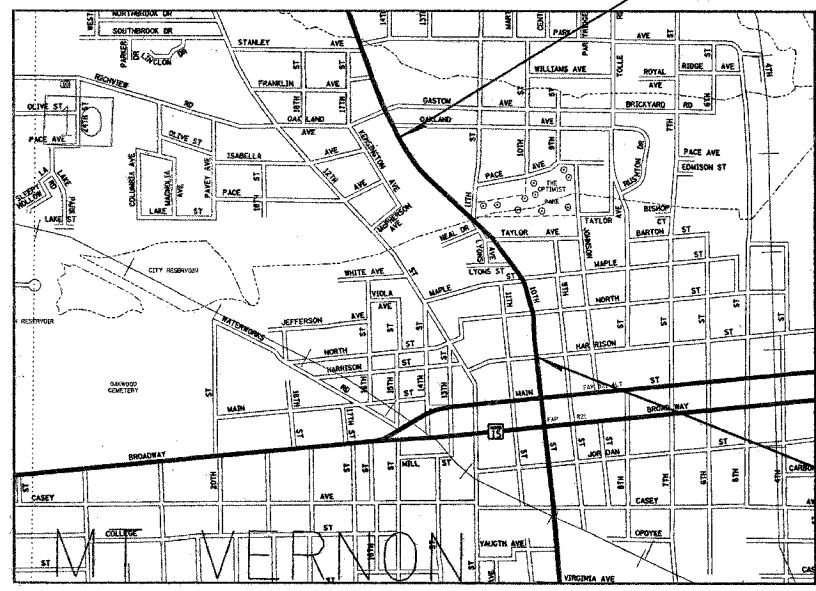
JEFFERSON COUNTY
BITUMINOUS RESURFACING

STATION EQUATIONS

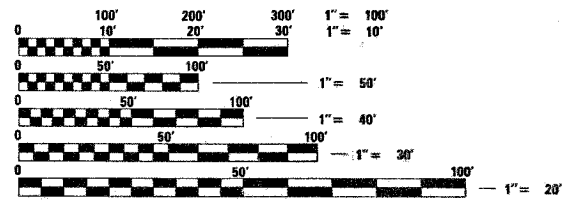
STA. 1128+61.02 (BK) = STA. 5+20.20 (AH)
STA. 19+78.47 (BK) = STA. 20+25.83 (AH)
STA. 25+69.44 (BK) = STA. 26+04.80 (AH)

C-97-077-04

PROJECT BEGINS
STA. 1126+89



PROJECT ENDS
STA. 31+84



FULL SIZE PLANS HAVE BEEN PREPARED USING STANDARD ENGINEERING SCALES, REDUCED SIZED PLANS WILL NOT CONFORM TO STANDARD SCALES, IN MAKING MEASUREMENTS ON REDUCED PLANS, THE ABOVE SCALES MAY BE USED.

J.U.L.I.E.
JOINT UTILITY LOCATION INFORMATION FOR EXCAVATION
1-800-892-0123

CONTRACT NO. 74059

ADT (2003) - 8600

GROSS LENGTH = 2753
NET LENGTH = 2753

FEET = 0.52 MILES
FEET = 0.52 MILES

SEAL

STATE OF ILLINOIS
DEPARTMENT OF TRANSPORTATION
DIVISION OF HIGHWAYS

SUBMITTED April 1, 2005
Christine M. Doolittle
DISTRICT ENGINEER

20

ENGINEER OF PROJECT DEVELOPMENT AND IMPLEMENTATION
May 13, 2005
Mike Nene
ENGINEER OF DESIGN AND ENVIRONMENT

May 13, 2005
Victor Madors
DIRECTOR, DIVISION OF HIGHWAYS

PRINTED BY THE AUTHORITY OF
THE STATE OF ILLINOIS

teesleyok
4/1/2005
ct:\projects\74059d\03904pa.dgn
PROJECT ENGINEER : MARK DAUGHERTY
SQUAD LEADER :
DESIGNER : MATT HIRTZEL
TELEPHONE : 217/342-3951 EX 343