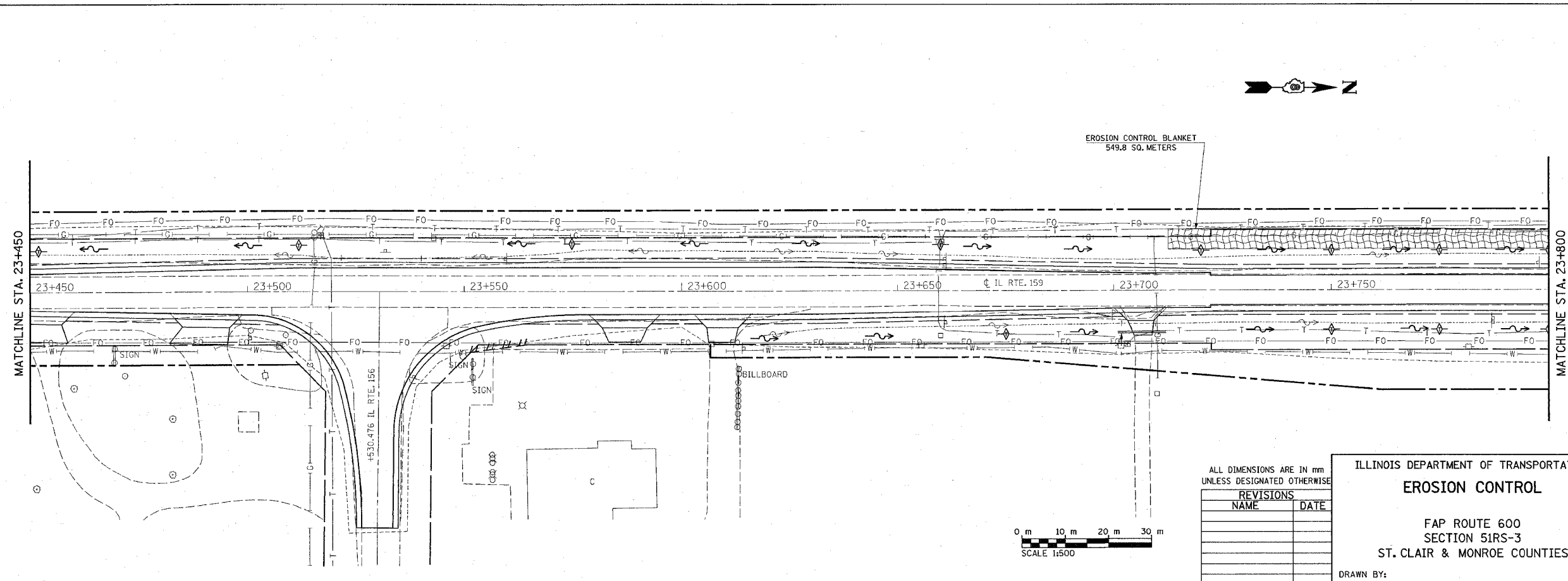
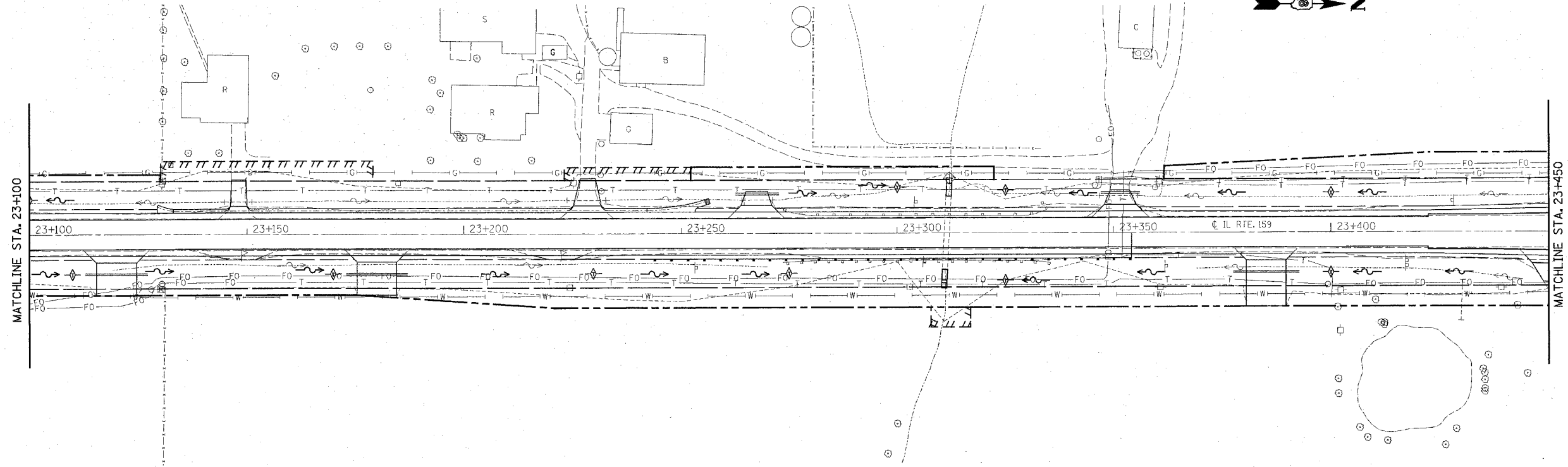


FAP ROUTE	SECTION	COUNTY	TOTAL SHEETS	SHEET NO
600	51RS-3	*	347	122
STA.		TO STA.		
CONTRACT : 76563				

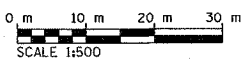


PLAN	DATE
NOTE BOOK	
NO.	
BY	
CHECKED	
DESIGNED	
FILE NAME	

3/29/2005  
 Tuesday March 29, 2005 @ 1:38:47 PM  
 C:\projects\51rs\plan\erocn\erocn.dwg L:\1163  
 C:\projects\51rs\plan\erocn\erocn.dwg L:\1163  
 C:\projects\51rs\plan\erocn\erocn.dwg L:\1163  
 C:\projects\51rs\plan\erocn\erocn.dwg L:\1163  
 C:\projects\51rs\plan\erocn\erocn.dwg L:\1163  
 C:\projects\51rs\plan\erocn\erocn.dwg L:\1163  
 C:\projects\51rs\plan\erocn\erocn.dwg L:\1163  
 C:\projects\51rs\plan\erocn\erocn.dwg L:\1163  
 C:\projects\51rs\plan\erocn\erocn.dwg L:\1163

ALL DIMENSIONS ARE IN mm  
 UNLESS DESIGNATED OTHERWISE

REVISIONS	
NAME	DATE



ILLINOIS DEPARTMENT OF TRANSPORTATION  
**EROSION CONTROL**  
 FAP ROUTE 600  
 SECTION 51RS-3  
 ST. CLAIR & MONROE COUNTIES  
 DRAWN BY:  
 PLOT DATE: Tuesday March 29, 2005 @ 1:38:47 PM