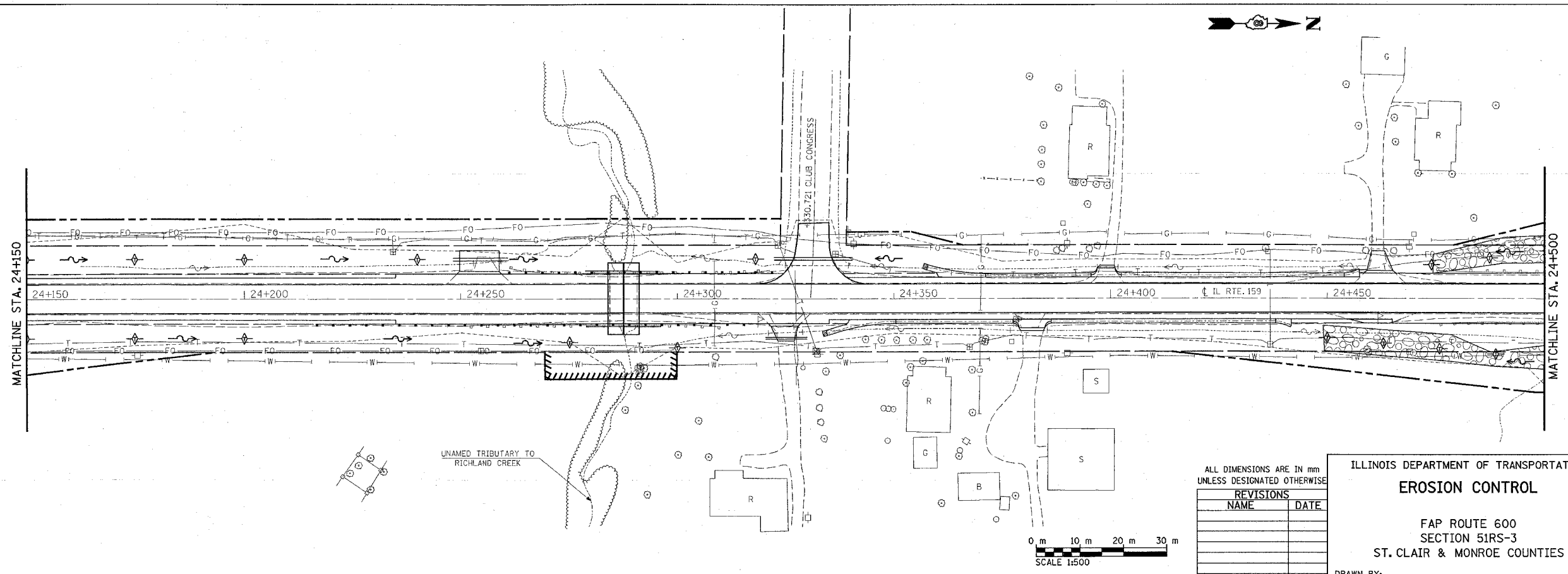
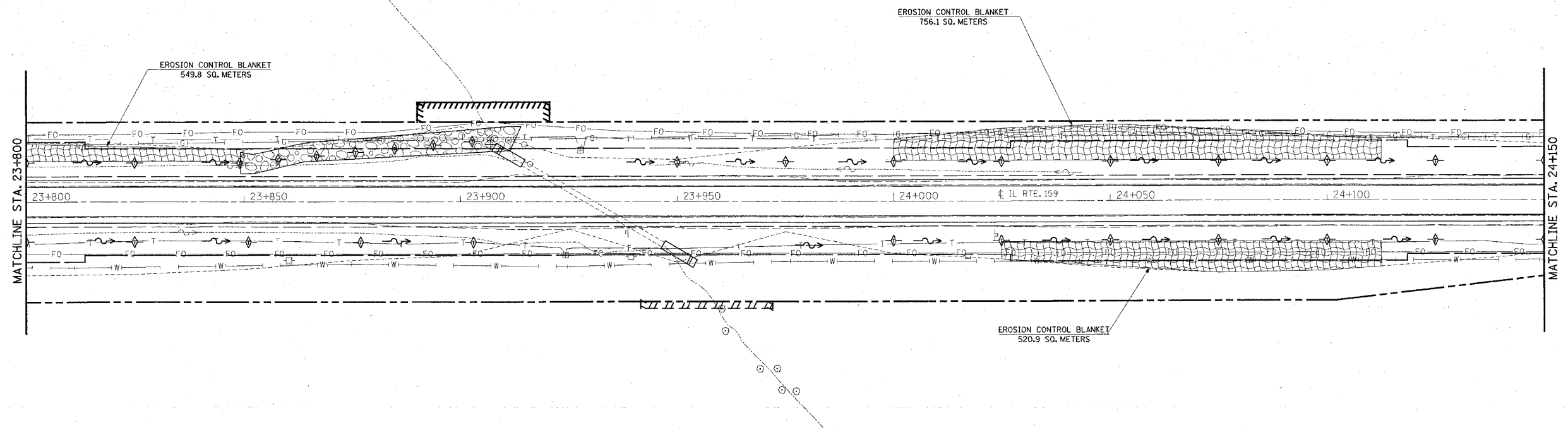


|                  |         |         |              |           |
|------------------|---------|---------|--------------|-----------|
| FAP ROUTE        | SECTION | COUNTY  | TOTAL SHEETS | SHEET NO. |
| 600              | 51RS-3  | *       | 347          | 123       |
| STA.             |         | TO STA. |              |           |
| CONTRACT : 76563 |         |         |              |           |

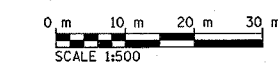


|                   |  |
|-------------------|--|
| DATE              |  |
| BY                |  |
| REVISIONS         |  |
| ALIGNMENT CHECKED |  |
| PLotted           |  |
| NOTE BOOK         |  |
| NO.               |  |



ALL DIMENSIONS ARE IN mm UNLESS DESIGNATED OTHERWISE

| REVISIONS |      |
|-----------|------|
| NAME      | DATE |
|           |      |
|           |      |
|           |      |
|           |      |



ILLINOIS DEPARTMENT OF TRANSPORTATION  
**EROSION CONTROL**  
 FAP ROUTE 600  
 SECTION 51RS-3  
 ST. CLAIR & MONROE COUNTIES  
 DRAWN BY:

3/23/2005  
 Tuesday March 23, 2005 @ 2:03:57 PM  
 c:\projects\ind\3851\plan\eroc03a.dwg LV1-63  
 C:\projects\ind\3851\plan\eroc03a.dwg LV1-63  
 C:\projects\ind\3851\plan\eroc03a.dwg LV1-63  
 C:\projects\ind\3851\plan\eroc03a.dwg LV1-63  
 C:\projects\ind\3851\plan\eroc03a.dwg LV1-63  
 C:\projects\ind\3851\plan\eroc03a.dwg LV1-63  
 C:\projects\ind\3851\plan\eroc03a.dwg LV1-63  
 C:\projects\ind\3851\plan\eroc03a.dwg LV1-63  
 C:\projects\ind\3851\plan\eroc03a.dwg LV1-63  
 C:\projects\ind\3851\plan\eroc03a.dwg LV1-63